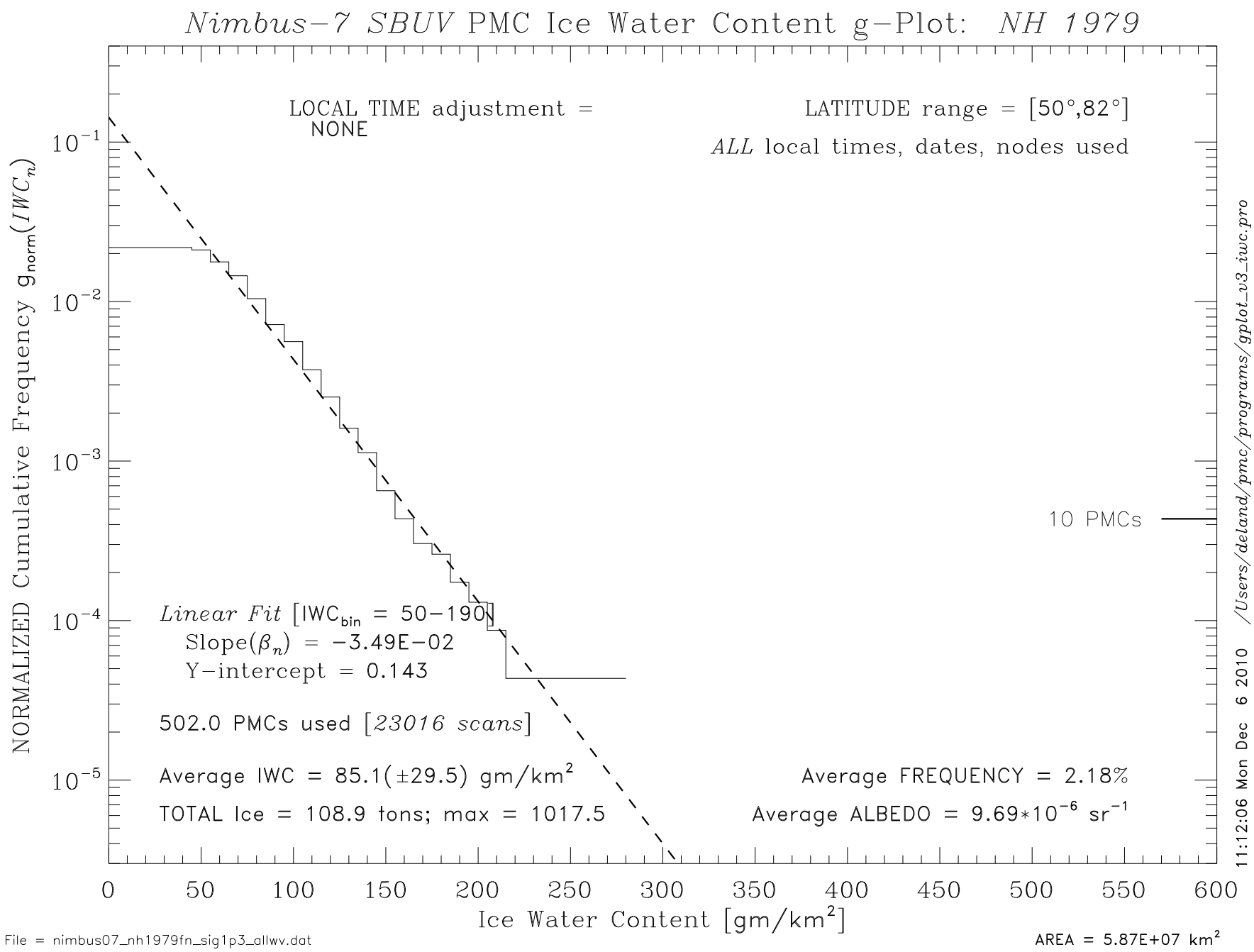
Nimbus-7 SBUV PMC Ice Water Content g-Plot: NH 1979
LOCAL TIME adjustment = NONE
LATITUDE range = [50°,82°]
ALL local times, dates, nodes used
10 PMCs
Linear Fit [IWC_bin = 50-190]
Slope(β_n) = -3.49E-02
Y-intercept = 0.143
502.0 PMCs used [23016 scans]
Average IWC = 85.1(±29.5) gm/km²
TOTAL Ice = 108.9 tons; max = 1017.5
Average FREQUENCY = 2.18%
Average ALBEDO = 9.69*10⁻⁶ sr⁻¹
NORMALIZED Cumulative Frequency g_norm(IWC_n)
Ice Water Content [gm/km²]
/Users/deland/pmc/programs/gplot_v3_iwc.pro
11:12:06 Mon Dec 6 2010
File = nimbus07_nh1979fn_sig1p3_allwv.dat
AREA = 5.87E+07 km²

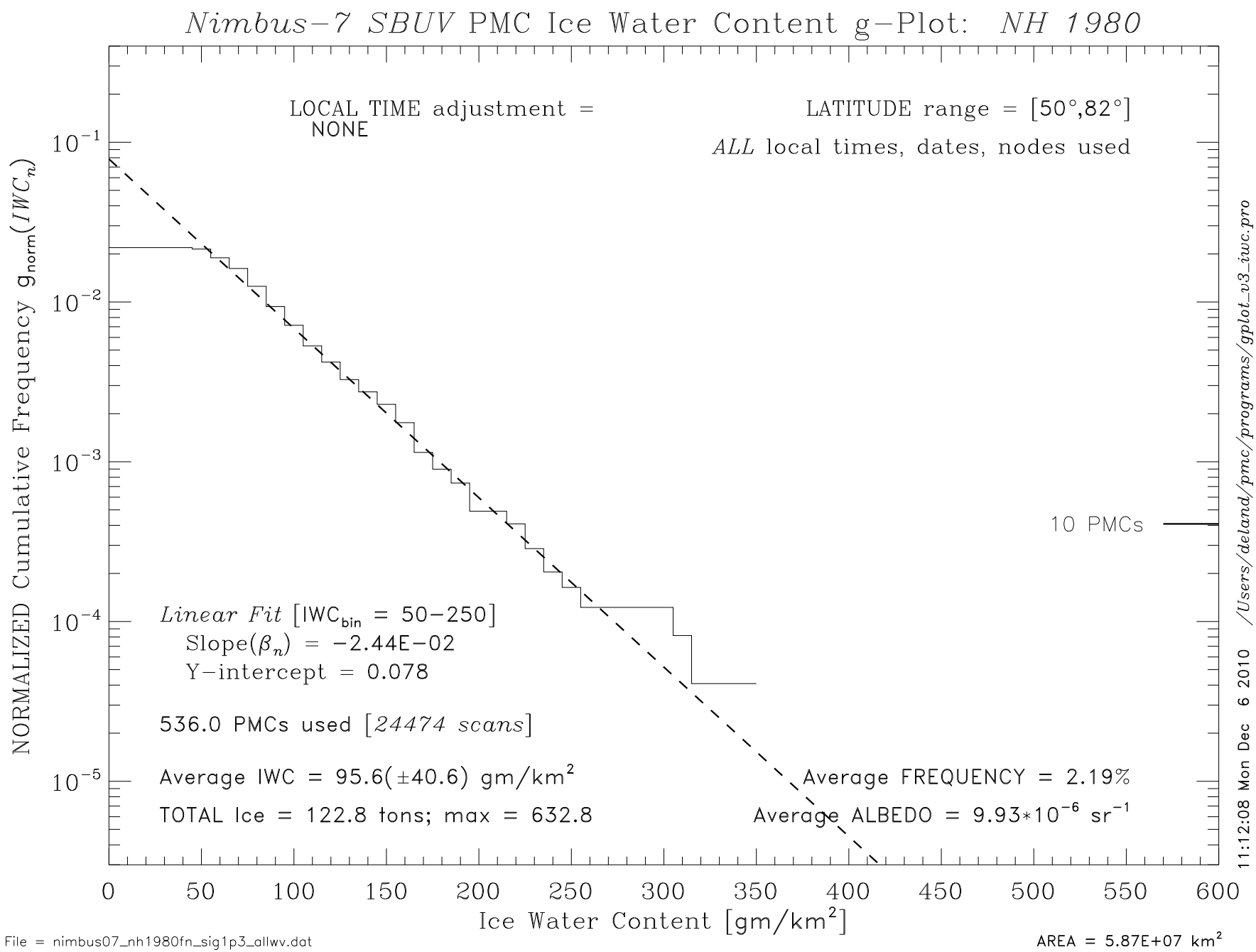
Nimbus-7 SBUV PMC Ice Water Content g-Plot: NH 1980
LOCAL TIME adjustment = NONE
LATITUDE range = [50°,82°]
ALL local times, dates, nodes used
10 PMCs
Linear Fit [IWC_bin = 50-250]
Slope(β_n) = -2.44E-02
Y-intercept = 0.078
536.0 PMCs used [24474 scans]
Average IWC = 95.6(±40.6) gm/km²
TOTAL Ice = 122.8 tons; max = 632.8
Average FREQUENCY = 2.19%
Average ALBEDO = 9.93*10⁻⁶ sr⁻¹
NORMALIZED Cumulative Frequency g_norm(IWC_n)
Ice Water Content [gm/km²]
/Users/deland/pmc/programs/gplot_v3_iwc.pro
11:12:08 Mon Dec 6 2010
File = nimbus07_nh1980fn_sig1p3_allwv.dat
AREA = 5.87E+07 km²

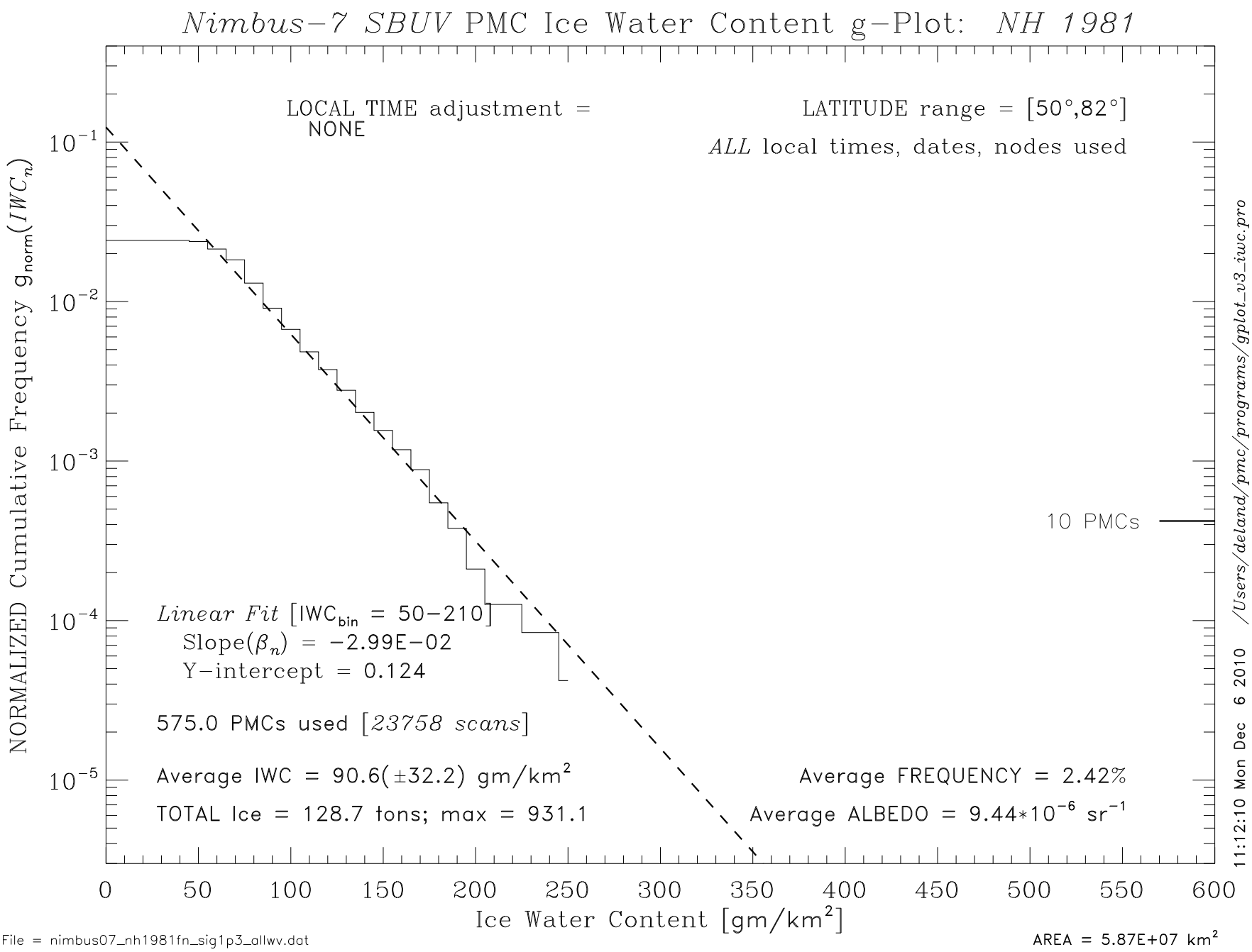
Nimbus-7 SBUV PMC Ice Water Content g-Plot: NH 1981
LOCAL TIME adjustment = NONE
LATITUDE range = [50°,82°]
ALL local times, dates, nodes used
10 PMCs
Linear Fit [IWC_bin = 50-210]
Slope(β_n) = -2.99E-02
Y-intercept = 0.124
575.0 PMCs used [23758 scans]
Average IWC = 90.6(±32.2) gm/km²
TOTAL Ice = 128.7 tons; max = 931.1
Average FREQUENCY = 2.42%
Average ALBEDO = 9.44*10⁻⁶ sr⁻¹
NORMALIZED Cumulative Frequency g_norm(IWC_n)
Ice Water Content [gm/km²]
/Users/deland/pmc/programs/gplot_v3_iwc.pro
11:12:10 Mon Dec 6 2010
File = nimbus07_nh1981fn_sig1p3_allwv.dat
AREA = 5.87E+07 km²

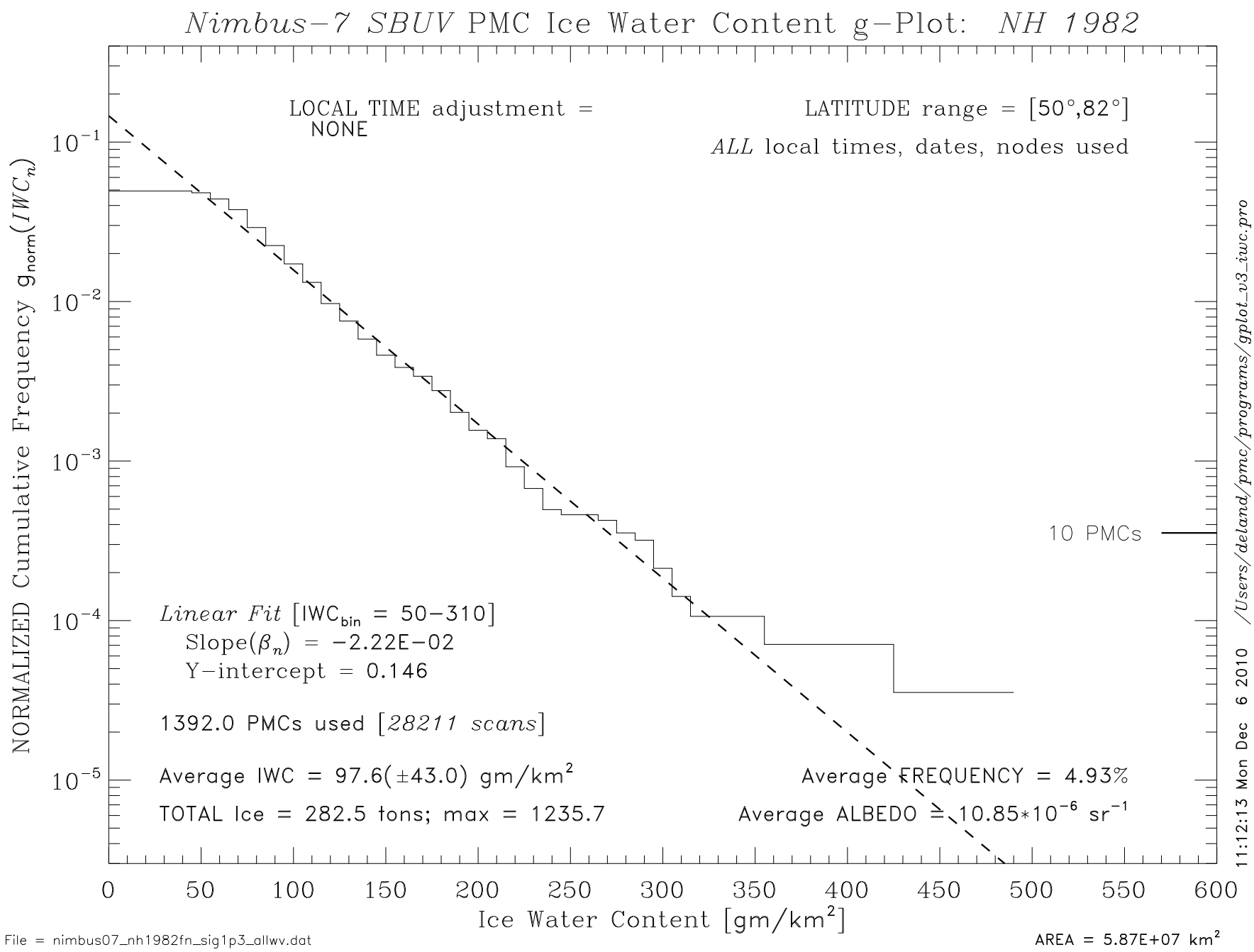
Nimbus-7 SBUV PMC Ice Water Content g-Plot: NH 1982
LOCAL TIME adjustment = NONE
LATITUDE range = [50°,82°]
ALL local times, dates, nodes used
10 PMCs
Linear Fit [IWC_bin = 50-310]
Slope(β_n) = -2.22E-02
Y-intercept = 0.146
1392.0 PMCs used [28211 scans]
Average IWC = 97.6(±43.0) gm/km²
TOTAL Ice = 282.5 tons; max = 1235.7
Average FREQUENCY = 4.93%
Average ALBEDO ≥ 10.85*10⁻⁶ sr⁻¹
NORMALIZED Cumulative Frequency g_norm(IWC_n)
Ice Water Content [gm/km²]
/Users/deland/pmc/programs/gplot_v3_iwc.pro
11:12:13 Mon Dec 6 2010
File = nimbus07_nh1982fn_sig1p3_allwv.dat
AREA = 5.87E+07 km²

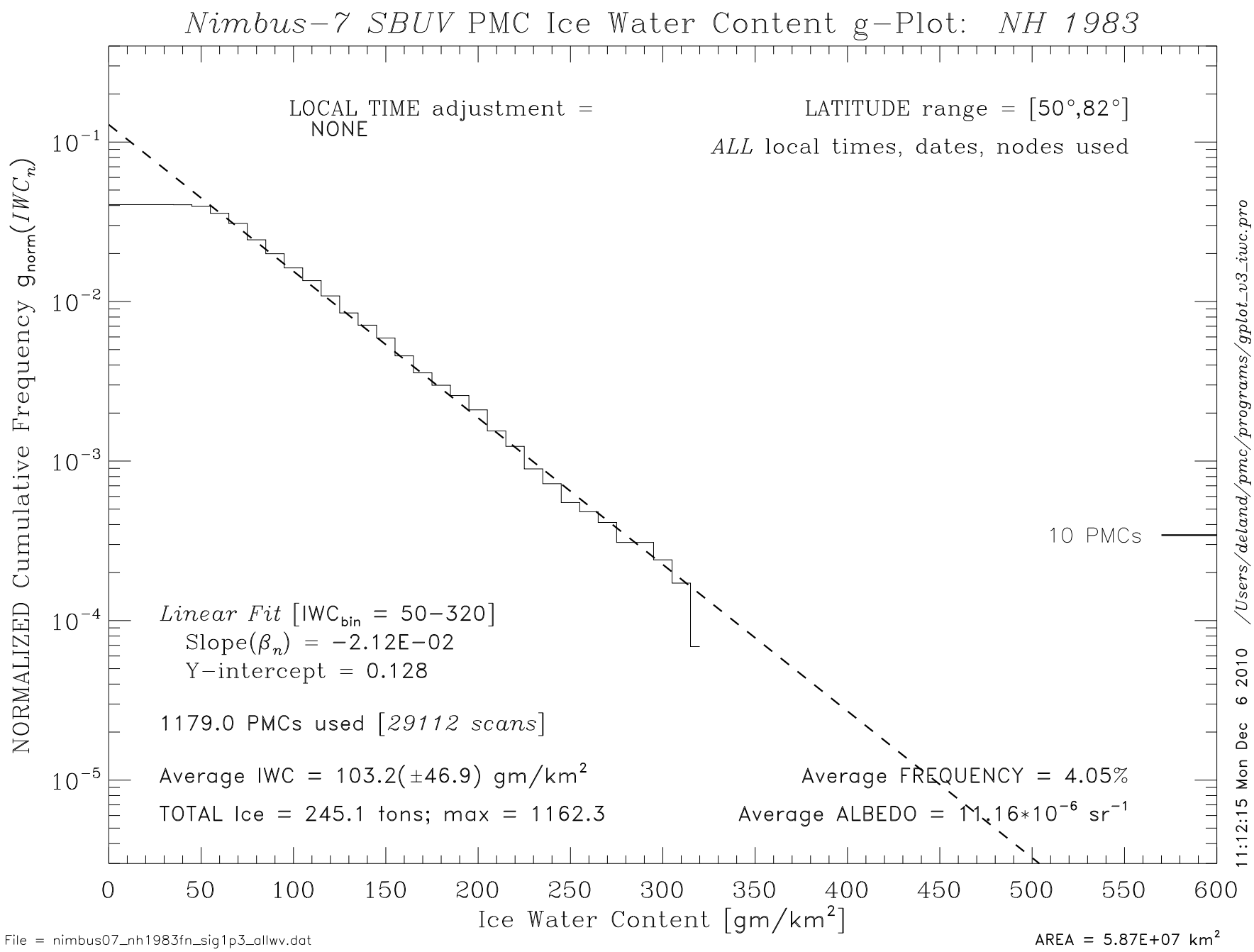
Nimbus-7 SBUV PMC Ice Water Content g-Plot: NH 1983
LOCAL TIME adjustment = NONE
LATITUDE range = [50°,82°]
ALL local times, dates, nodes used
10 PMCs
Linear Fit [IWC_bin = 50-320]
Slope(β_n) = -2.12E-02
Y-intercept = 0.128
1179.0 PMCs used [29112 scans]
Average IWC = 103.2(±46.9) gm/km²
TOTAL Ice = 245.1 tons; max = 1162.3
Average FREQUENCY = 4.05%
Average ALBEDO = 1.16*10⁻⁶ sr⁻¹
NORMALIZED Cumulative Frequency g_norm(IWC_n)
Ice Water Content [gm/km²]
/Users/deland/pmc/programs/gplot_v3_iwc.pro
11:12:15 Mon Dec 6 2010
File = nimbus07_nh1983fn_sig1p3_allwv.dat
AREA = 5.87E+07 km²

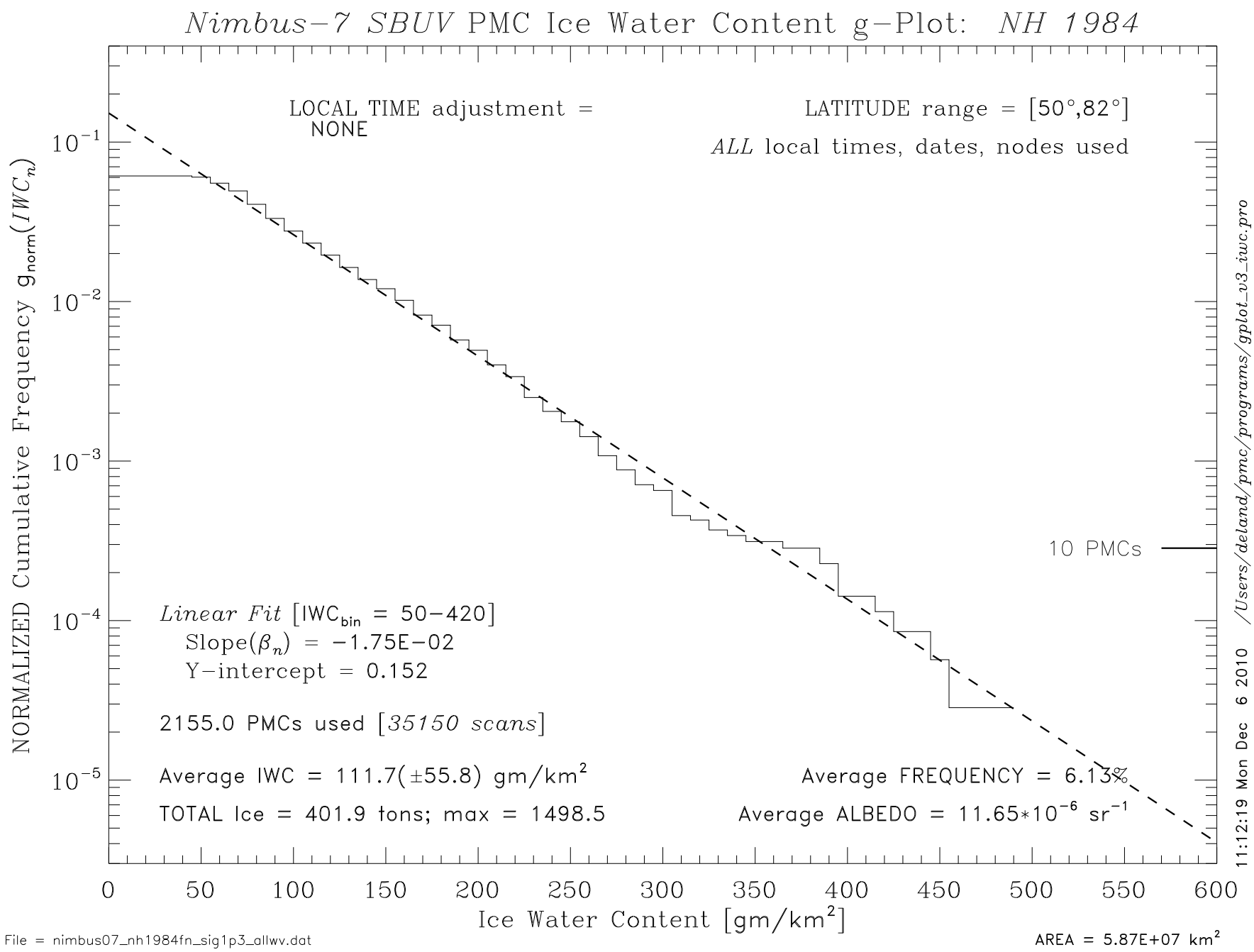
Nimbus-7 SBUV PMC Ice Water Content g-Plot: NH 1984
LOCAL TIME adjustment = NONE
LATITUDE range = [50°,82°]
ALL local times, dates, nodes used
10 PMCs
Linear Fit [IWC_bin = 50-420]
Slope(β_n) = -1.75E-02
Y-intercept = 0.152
2155.0 PMCs used [35150 scans]
Average IWC = 111.7(±55.8) gm/km²
TOTAL Ice = 401.9 tons; max = 1498.5
Average FREQUENCY = 6.13%
Average ALBEDO = 11.65*10⁻⁶ sr⁻¹
NORMALIZED Cumulative Frequency g_norm(IWC_n)
Ice Water Content [gm/km²]
/Users/deland/pmc/programs/gplot_v3_iwc.pro
11:12:19 Mon Dec 6 2010
File = nimbus07_nh1984fn_sig1p3_allwv.dat
AREA = 5.87E+07 km²

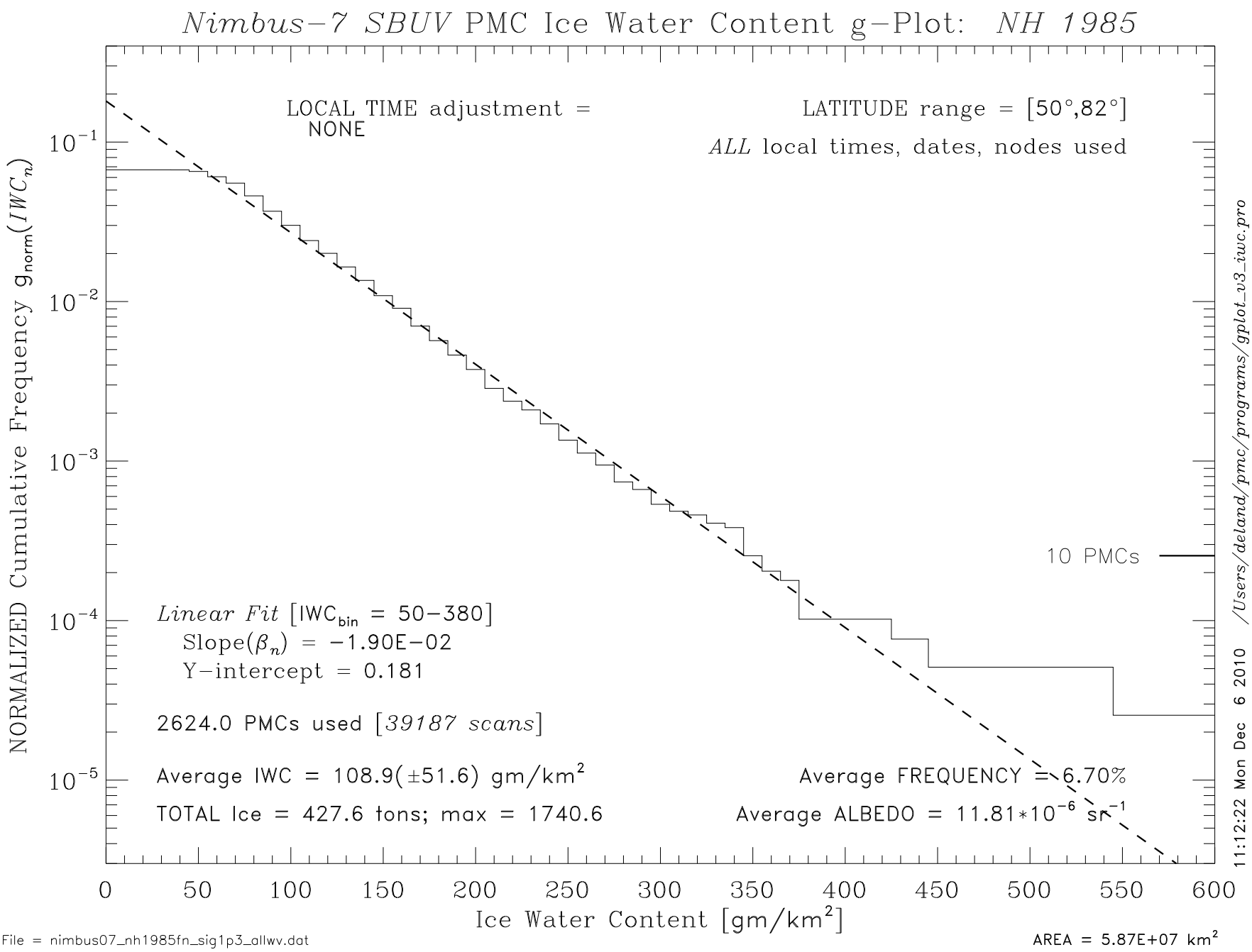
Nimbus-7 SBUV PMC Ice Water Content g-Plot: NH 1985
LOCAL TIME adjustment = NONE
LATITUDE range = [50°,82°]
ALL local times, dates, nodes used
10 PMCs
Linear Fit [IWC_bin = 50-380]
Slope(β_n) = -1.90E-02
Y-intercept = 0.181
2624.0 PMCs used [39187 scans]
Average IWC = 108.9(±51.6) gm/km²
TOTAL Ice = 427.6 tons; max = 1740.6
Average FREQUENCY = 6.70%
Average ALBEDO = 11.81*10^-6 sr^-1
NORMALIZED Cumulative Frequency g_norm(IWC_n)
Ice Water Content [gm/km²]
/Users/deland/pmc/programs/gplot_v3_iwc.pro
11:12:22 Mon Dec 6 2010
File = nimbus07_nh1985fn_sig1p3_allwv.dat
AREA = 5.87E+07 km²

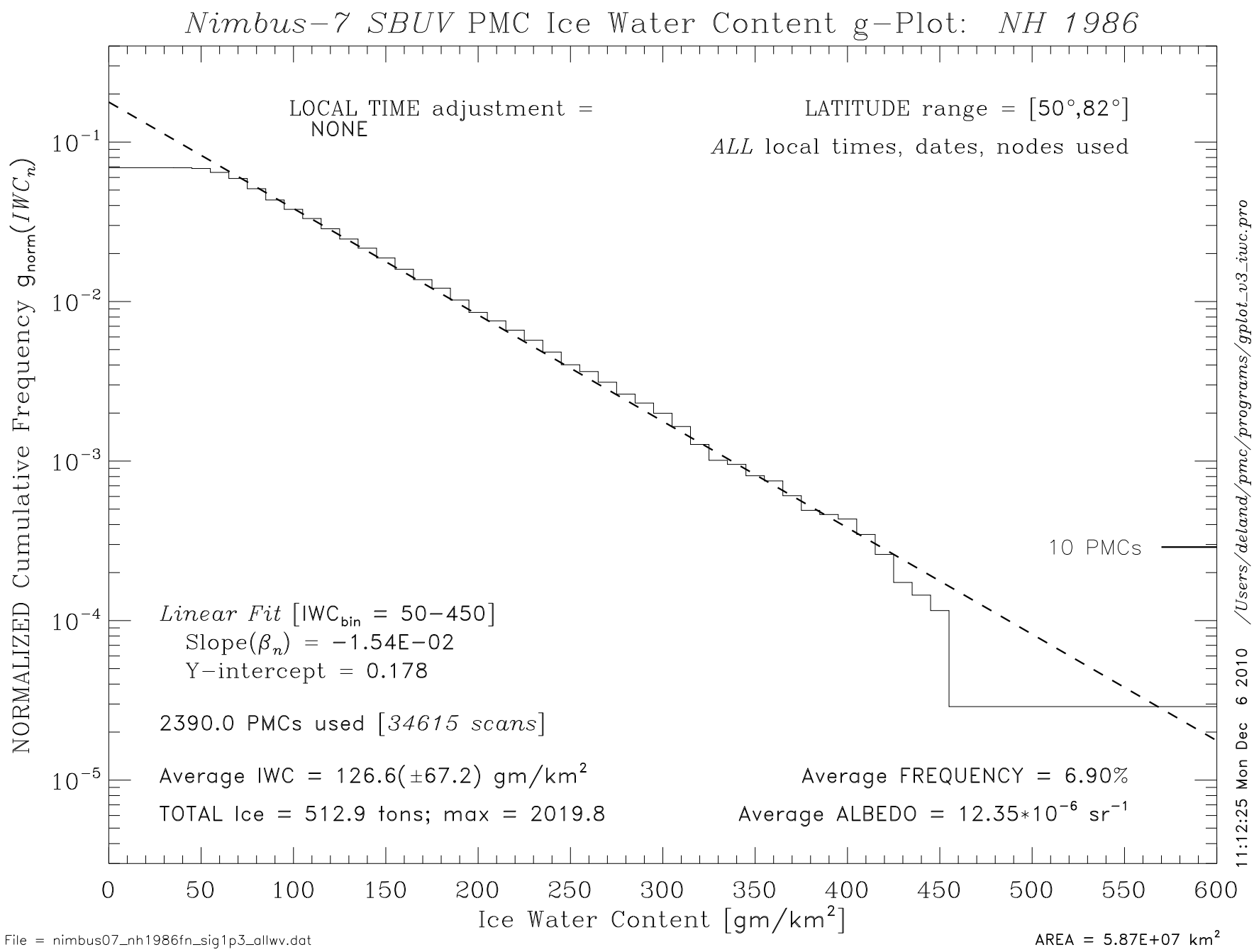
Nimbus-7 SBUV PMC Ice Water Content g-Plot: NH 1986
LOCAL TIME adjustment = NONE
LATITUDE range = [50°,82°]
ALL local times, dates, nodes used
10 PMCs
Linear Fit [IWC_bin = 50-450]
Slope(β_n) = -1.54E-02
Y-intercept = 0.178
2390.0 PMCs used [34615 scans]
Average IWC = 126.6(±67.2) gm/km²
TOTAL Ice = 512.9 tons; max = 2019.8
Average FREQUENCY = 6.90%
Average ALBEDO = 12.35*10⁻⁶ sr⁻¹
NORMALIZED Cumulative Frequency g_norm(IWC_n)
Ice Water Content [gm/km²]
/Users/deland/pmc/programs/gplot_v3_iwc.pro
11:12:25 Mon Dec 6 2010
File = nimbus07_nh1986fn_sig1p3_allwv.dat
AREA = 5.87E+07 km²

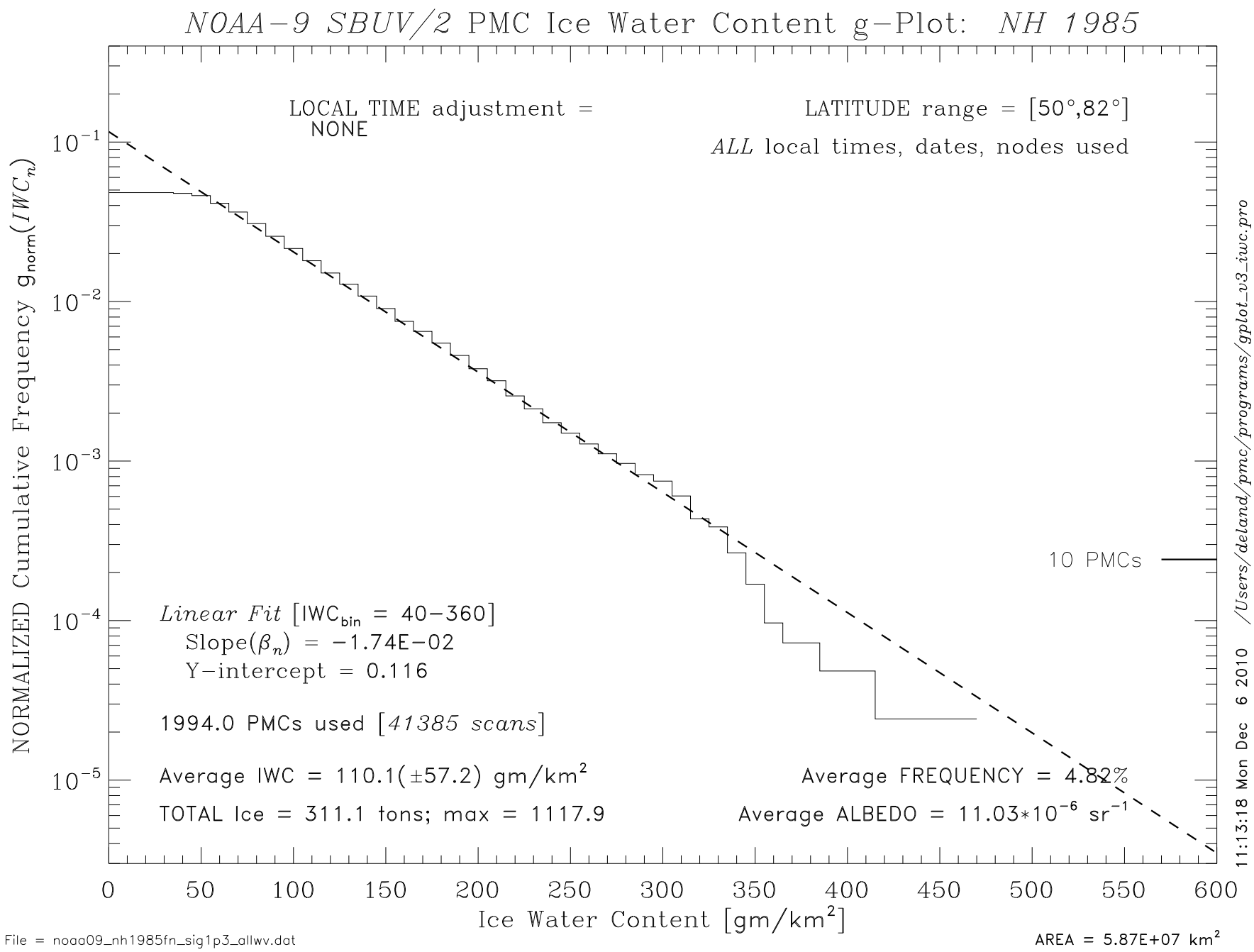
NOAA-9 SBUV/2 PMC Ice Water Content g-Plot: NH 1985
LOCAL TIME adjustment = NONE
LATITUDE range = [50°,82°]
ALL local times, dates, nodes used
10 PMCs
Linear Fit [IWC_bin = 40-360]
Slope(β_n) = -1.74E-02
Y-intercept = 0.116
1994.0 PMCs used [41385 scans]
Average IWC = 110.1(±57.2) gm/km²
TOTAL Ice = 311.1 tons; max = 1117.9
Average FREQUENCY = 4.82%
Average ALBEDO = 11.03*10⁻⁶ sr⁻¹
NORMALIZED Cumulative Frequency g_norm(IWC_n)
Ice Water Content [gm/km²]
/Users/deland/pmc/programs/gplot_v3_iwc.pro
11:13:18 Mon Dec 6 2010
File = noaa09_nh1985fn_sig1p3_allwv.dat
AREA = 5.87E+07 km²

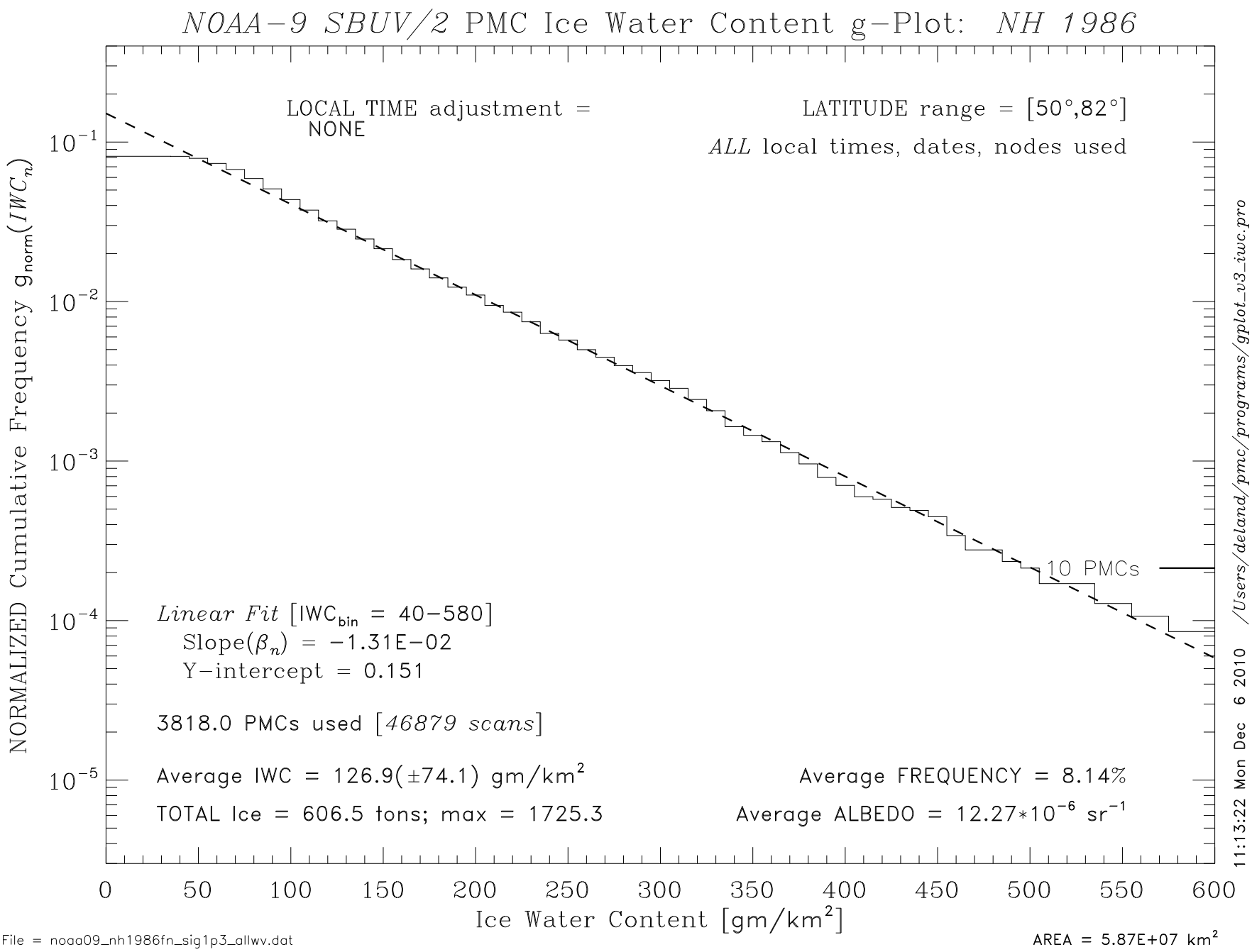

File = noaa09_nh1986fn_sig1p3_allwv.dat

AREA = 5.87E+07 km²

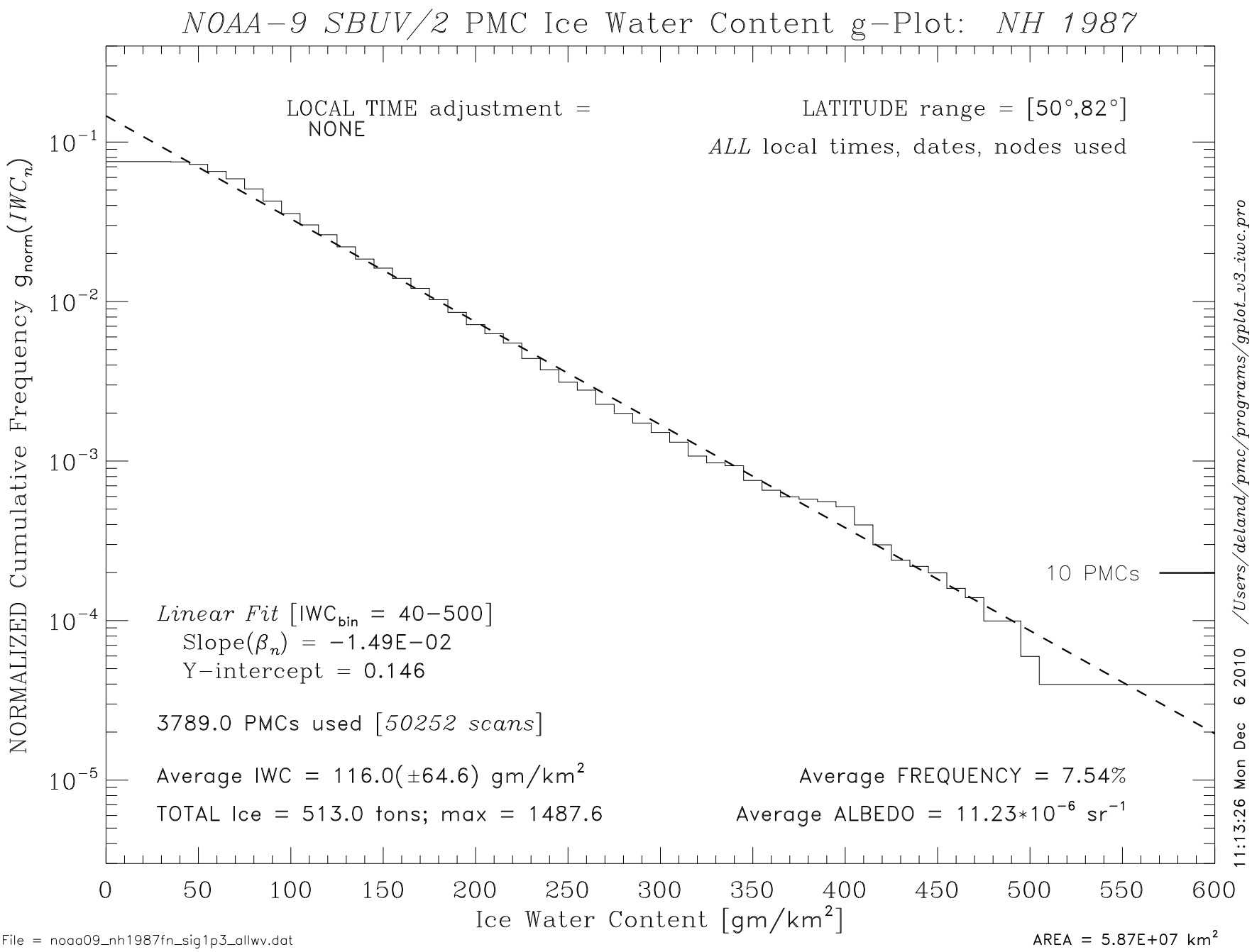
NOAA-9 SBUV/2 PMC Ice Water Content g-Plot: NH 1987
LOCAL TIME adjustment = NONE
LATITUDE range = [50°,82°]
ALL local times, dates, nodes used
10 PMCs
Linear Fit [IWC_bin = 40-500]
Slope(β_n) = -1.49E-02
Y-intercept = 0.146
3789.0 PMCs used [50252 scans]
Average IWC = 116.0(±64.6) gm/km²
TOTAL Ice = 513.0 tons; max = 1487.6
Average FREQUENCY = 7.54%
Average ALBEDO = 11.23*10⁻⁶ sr⁻¹
NORMALIZED Cumulative Frequency g_norm(IWC_n)
Ice Water Content [gm/km²]
/Users/deland/pmc/programs/gplot_v3_iwc.pro
11:13:26 Mon Dec 6 2010
File = noaa09_nh1987fn_sig1p3_allwv.dat
AREA = 5.87E+07 km²

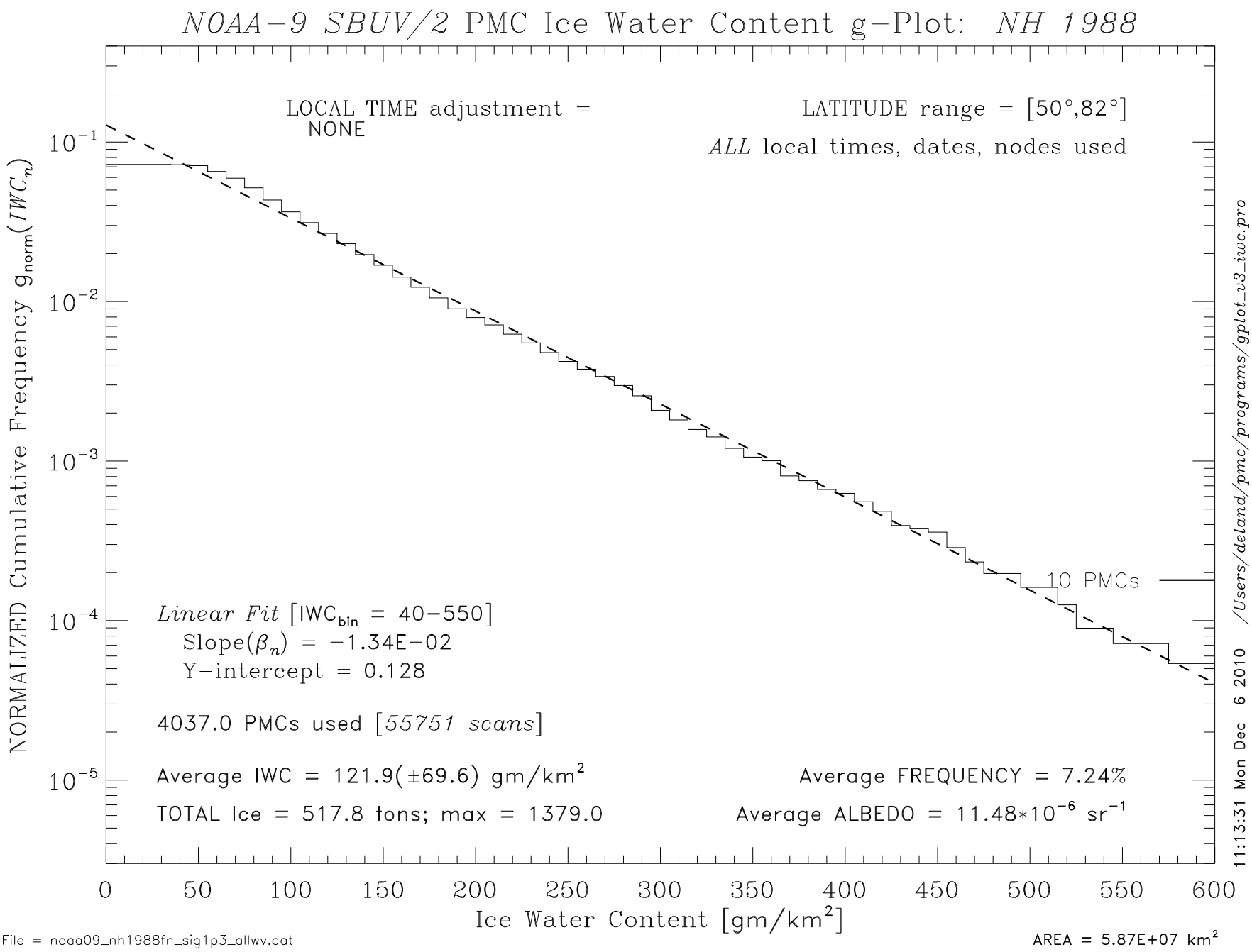
NOAA-9 SBUV/2 PMC Ice Water Content g-Plot: NH 1988
LOCAL TIME adjustment = NONE
LATITUDE range = [50°,82°]
ALL local times, dates, nodes used
10 PMCs
Linear Fit [IWC_bin = 40-550]
Slope(β_n) = -1.34E-02
Y-intercept = 0.128
4037.0 PMCs used [55751 scans]
Average IWC = 121.9(±69.6) gm/km²
TOTAL Ice = 517.8 tons; max = 1379.0
Average FREQUENCY = 7.24%
Average ALBEDO = 11.48*10⁻⁶ sr⁻¹
NORMALIZED Cumulative Frequency g_norm(IWC_n)
Ice Water Content [gm/km²]
/Users/deland/pmc/programs/gplot_v3_iwc.pro
11:13:31 Mon Dec 6 2010
File = noaa09_nh1988fn_sig1p3_allwv.dat
AREA = 5.87E+07 km²

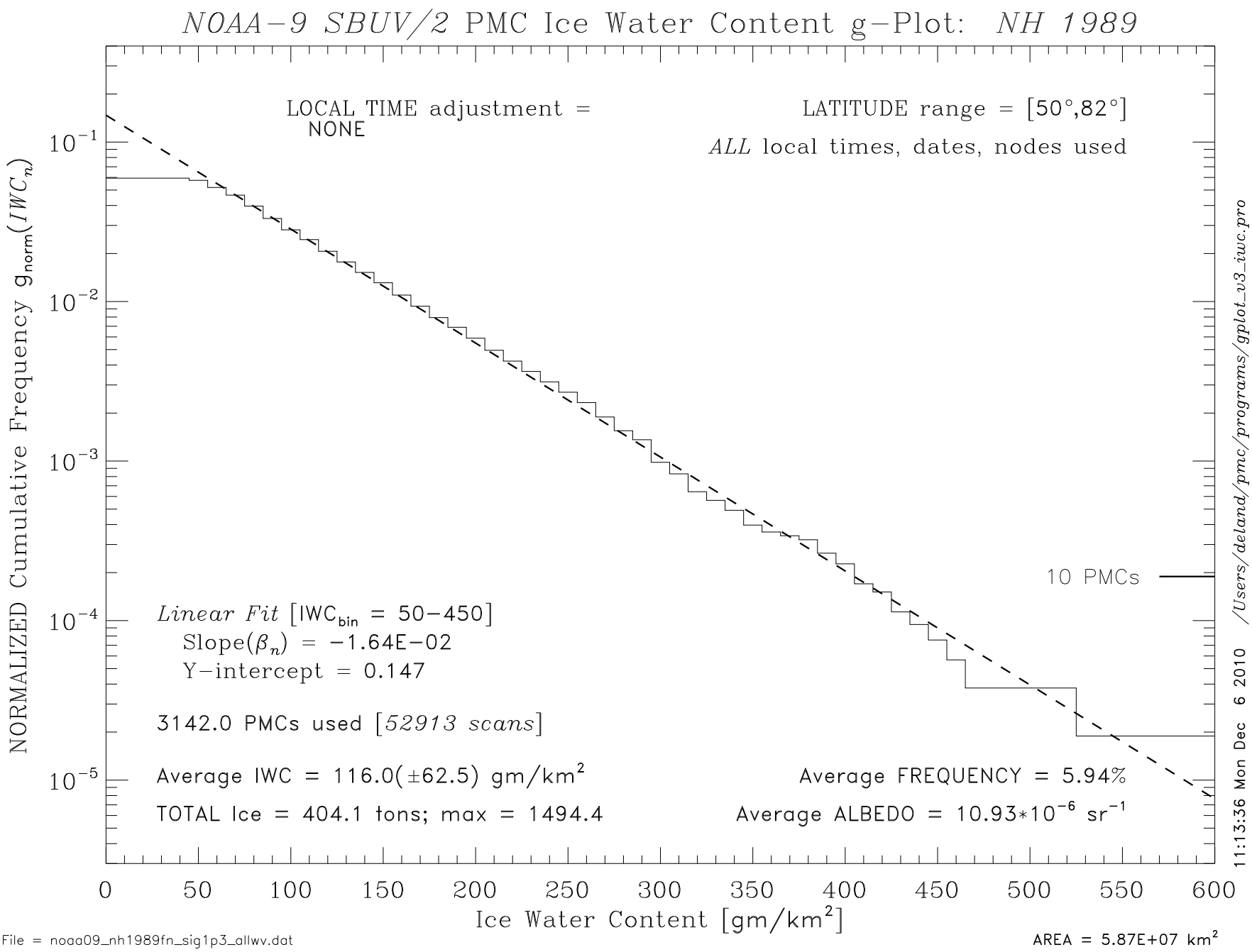
NOAA−9 SBUV/2 PMC Ice Water Content g−Plot: NH 1989
LOCAL TIME adjustment = NONE
LATITUDE range = [50°,82°]
ALL local times, dates, nodes used
10 PMCs
Linear Fit [IWC_bin = 50−450]
Slope(β_n) = −1.64E−02
Y−intercept = 0.147
3142.0 PMCs used [52913 scans]
Average IWC = 116.0(±62.5) gm/km²
TOTAL Ice = 404.1 tons; max = 1494.4
Average FREQUENCY = 5.94%
Average ALBEDO = 10.93*10⁻⁶ sr⁻¹
NORMALIZED Cumulative Frequency g_norm(IWC_n)
Ice Water Content [gm/km²]
/Users/deland/pmc/programs/gplot_v3_iwc.pro
11:13:36 Mon Dec 6 2010
File = noaa09_nh1989fn_sig1p3_allwv.dat
AREA = 5.87E+07 km²

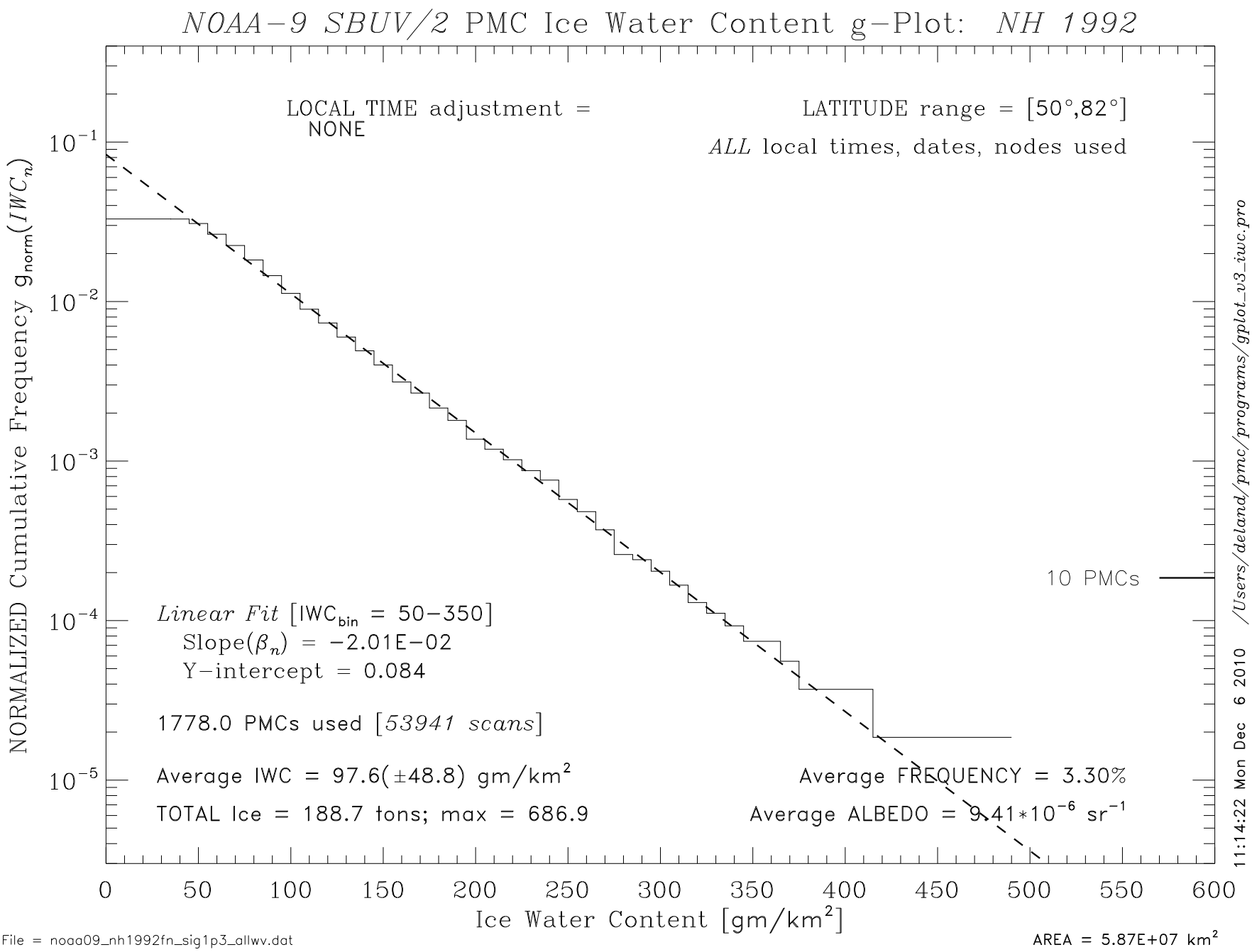
NOAA−9 SBUV/2 PMC Ice Water Content g−Plot: NH 1992
LOCAL TIME adjustment = NONE
LATITUDE range = [50°,82°]
ALL local times, dates, nodes used
NORMALIZED Cumulative Frequency $g_{norm}(IWC_n)$
10^{-1}
10^{-2}
10^{-3}
10^{-4}
10^{-5}
10 PMCs
Linear Fit [IWC_{bin} = 50−350]
Slope(β_n) = −2.01E−02
Y−intercept = 0.084
1778.0 PMCs used [53941 scans]
Average IWC = 97.6(±48.8) gm/km^2
TOTAL Ice = 188.7 tons; max = 686.9
Average FREQUENCY = 3.30%
Average ALBEDO = $9.41*10^{-6}$ sr^{-1}
0
50
100
150
200
250
300
350
400
450
500
550
600
Ice Water Content [gm/km^2]
/Users/deland/pmc/programs/gplot_v3_iwc.pro
11:14:22 Mon Dec 6 2010
File = noaa09_nh1992fn_sig1p3_allwv.dat
AREA = 5.87E+07 km^2

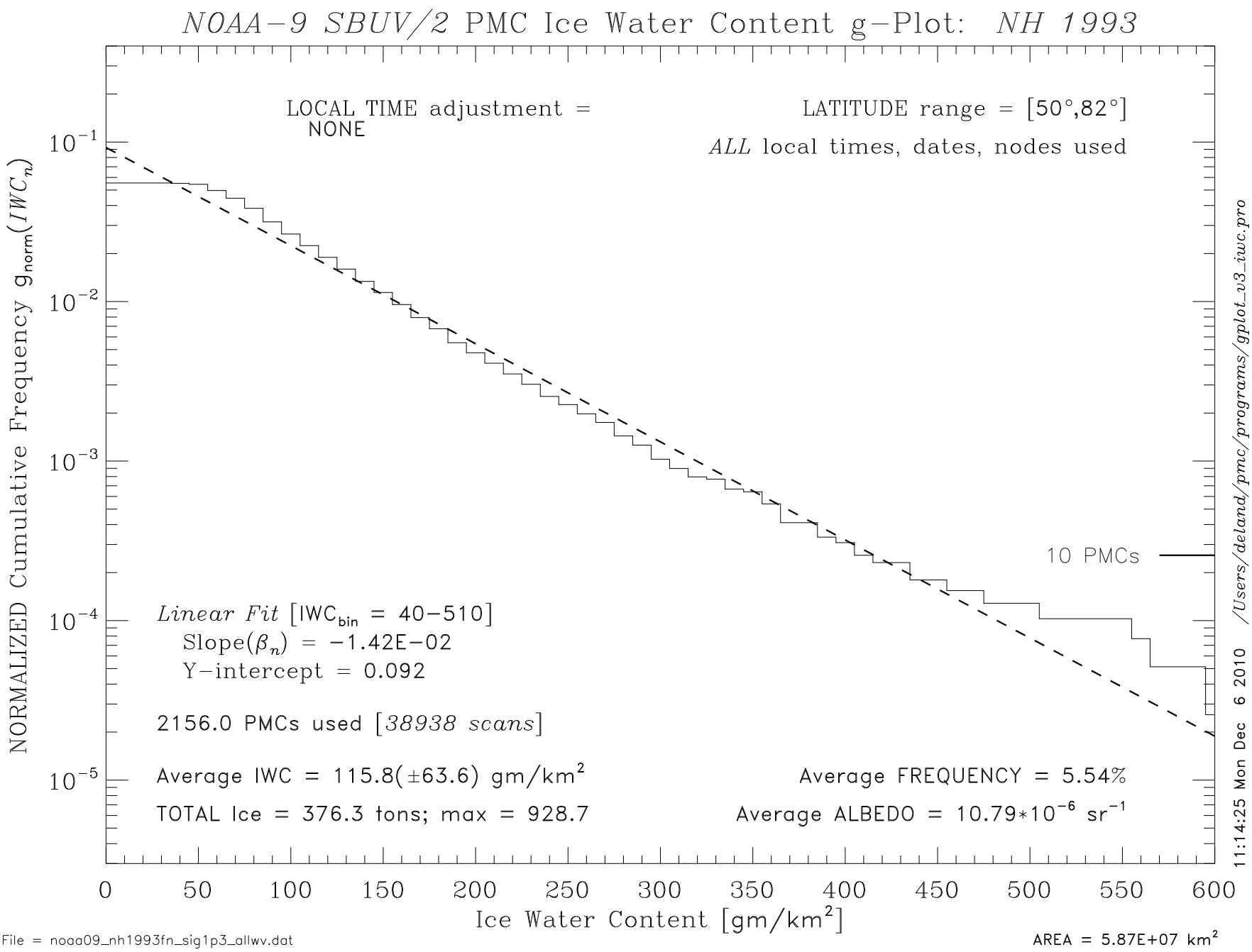
NOAA−9 SBUV/2 PMC Ice Water Content g−Plot: NH 1993
LOCAL TIME adjustment = NONE
LATITUDE range = [50°,82°]
ALL local times, dates, nodes used
10 PMCs
Linear Fit [IWC_bin = 40−510]
Slope(β_n) = −1.42E−02
Y−intercept = 0.092
2156.0 PMCs used [38938 scans]
Average IWC = 115.8(±63.6) gm/km²
TOTAL Ice = 376.3 tons; max = 928.7
Average FREQUENCY = 5.54%
Average ALBEDO = 10.79*10⁻⁶ sr⁻¹
NORMALIZED Cumulative Frequency g_norm(IWC_n)
Ice Water Content [gm/km²]
/Users/deland/pmc/programs/gplot_v3_iwc.pro
11:14:25 Mon Dec 6 2010
File = noaa09_nh1993fn_sig1p3_allwv.dat
AREA = 5.87E+07 km²

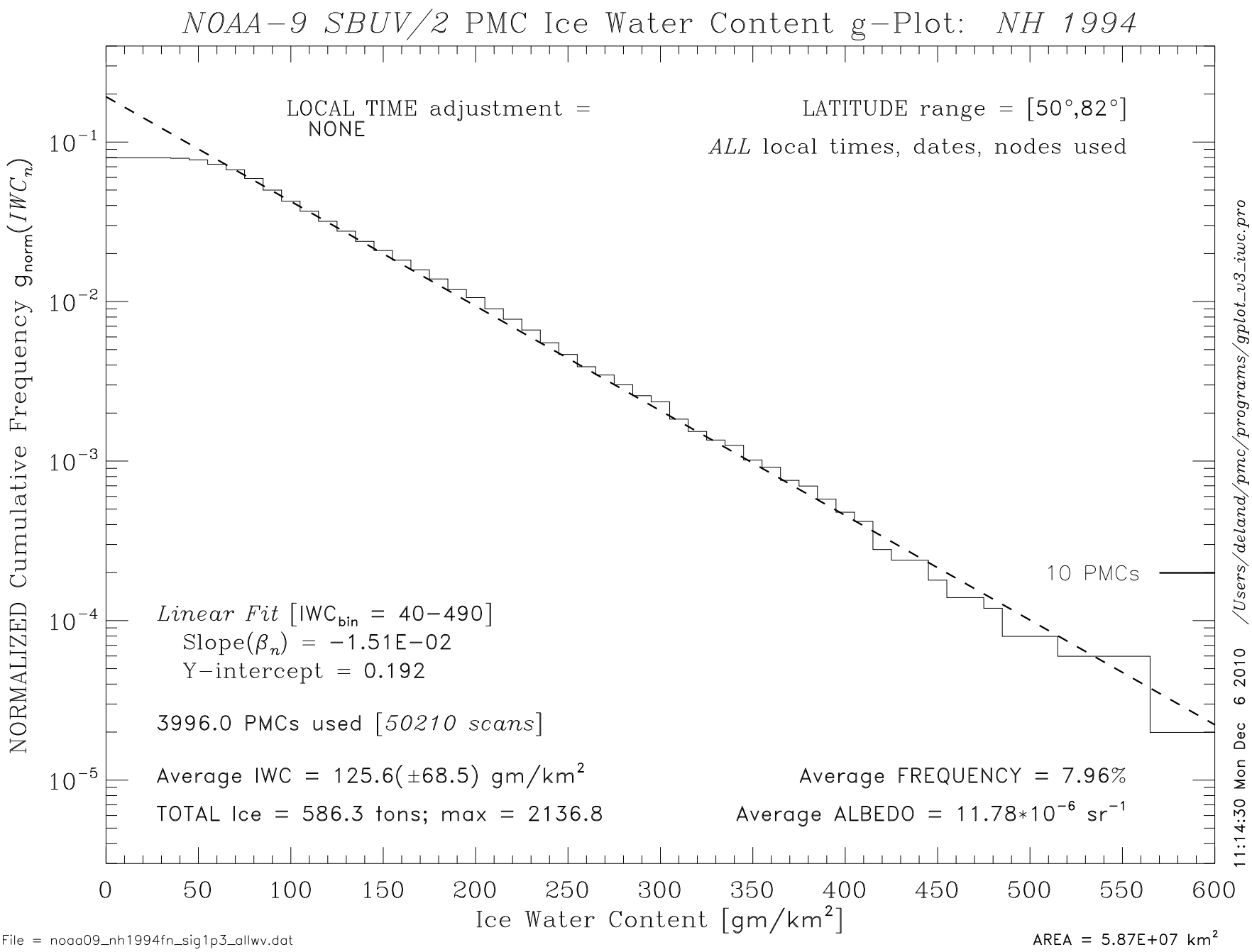
NOAA-9 SBUV/2 PMC Ice Water Content g-Plot: NH 1994
LOCAL TIME adjustment = NONE
LATITUDE range = [50°,82°]
ALL local times, dates, nodes used
10 PMCs
Linear Fit [IWC_bin = 40-490]
Slope(β_n) = -1.51E-02
Y-intercept = 0.192
3996.0 PMCs used [50210 scans]
Average IWC = 125.6(±68.5) gm/km²
TOTAL Ice = 586.3 tons; max = 2136.8
Average FREQUENCY = 7.96%
Average ALBEDO = 11.78*10⁻⁶ sr⁻¹
NORMALIZED Cumulative Frequency g_norm(IWC_n)
Ice Water Content [gm/km²]
/Users/deland/pmc/programs/gplot_v3_iwc.pro
11:14:30 Mon Dec 6 2010
File = noaa09_nh1994fn_sig1p3_allwv.dat
AREA = 5.87E+07 km²

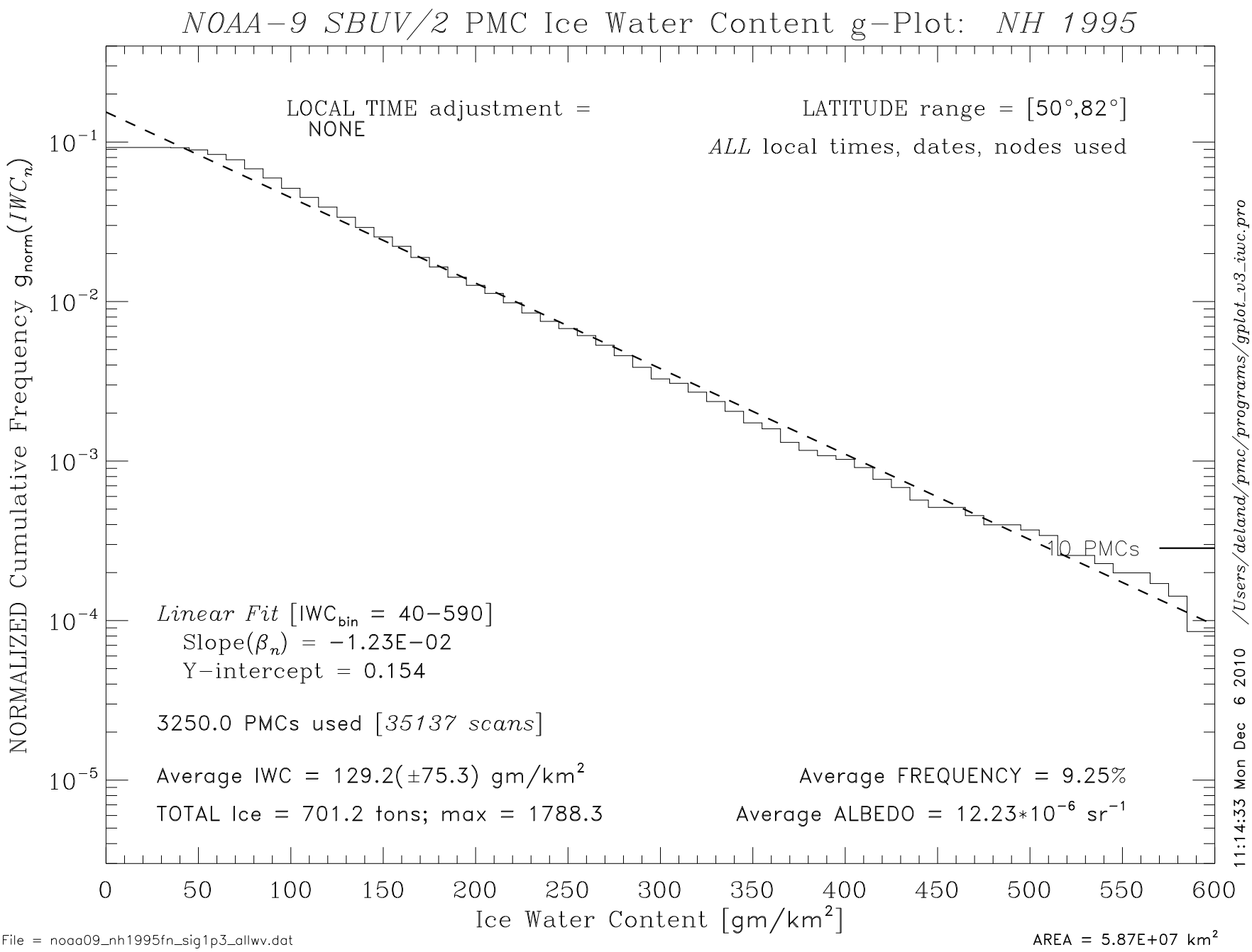
NOAA-9 SBUV/2 PMC Ice Water Content g-Plot: NH 1995
LOCAL TIME adjustment = NONE
LATITUDE range = [50°,82°]
ALL local times, dates, nodes used
10 PMCs
Linear Fit [IWC_bin = 40-590]
Slope(β_n) = -1.23E-02
Y-intercept = 0.154
3250.0 PMCs used [35137 scans]
Average IWC = 129.2(±75.3) gm/km²
TOTAL Ice = 701.2 tons; max = 1788.3
Average FREQUENCY = 9.25%
Average ALBEDO = 12.23*10⁻⁶ sr⁻¹
NORMALIZED Cumulative Frequency g_norm(IWC_n)
Ice Water Content [gm/km²]
/Users/deland/pmc/programs/gplot_v3_iwc.pro
11:14:33 Mon Dec 6 2010
File = noaa09_nh1995fn_sig1p3_allwv.dat
AREA = 5.87E+07 km²

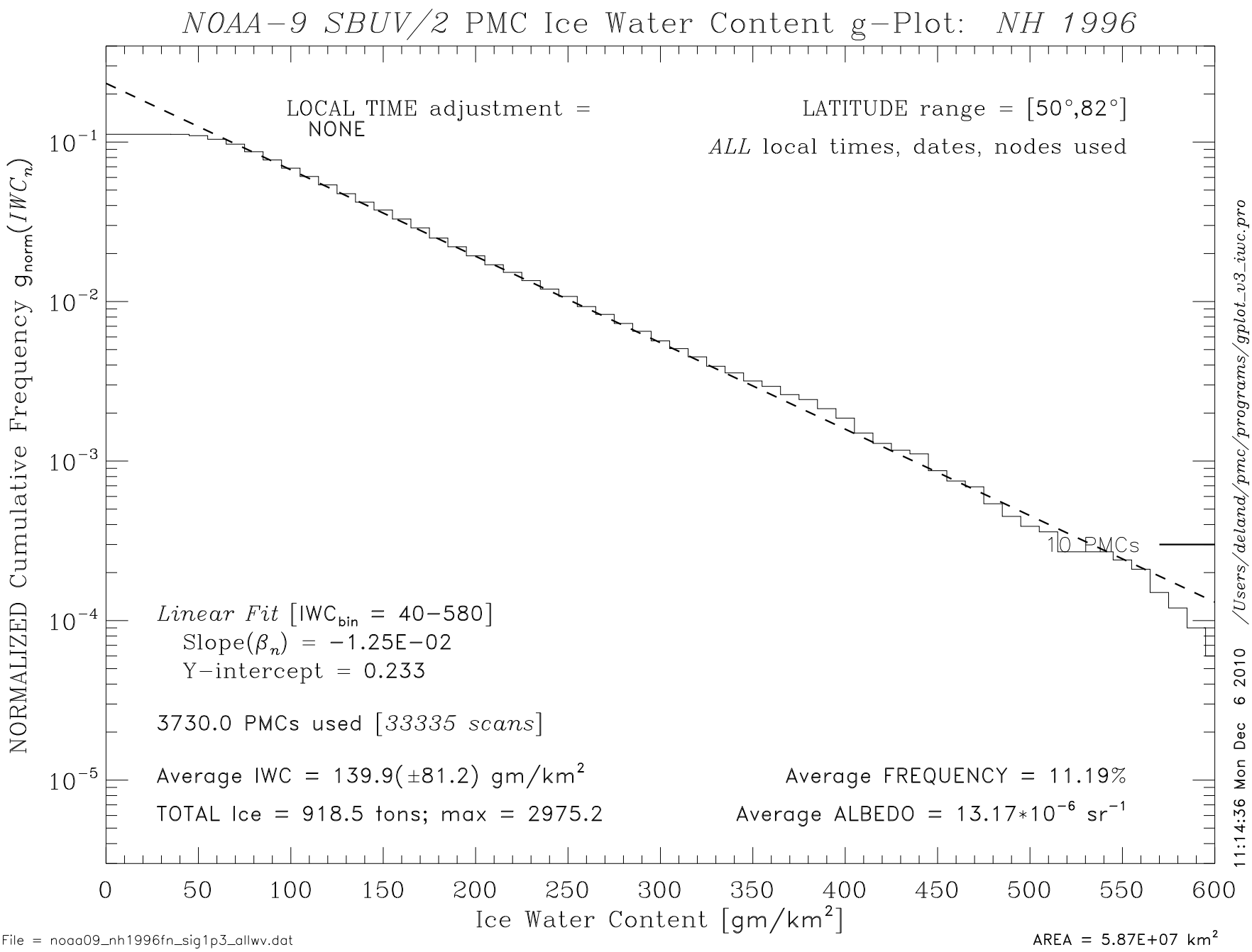
NOAA−9 SBUV/2 PMC Ice Water Content g−Plot: NH 1996
LOCAL TIME adjustment = NONE
LATITUDE range = [50°,82°]
ALL local times, dates, nodes used
10 PMCs
Linear Fit [IWC_bin = 40−580]
Slope(β_n) = −1.25E−02
Y−intercept = 0.233
3730.0 PMCs used [33335 scans]
Average IWC = 139.9(±81.2) gm/km²
TOTAL Ice = 918.5 tons; max = 2975.2
Average FREQUENCY = 11.19%
Average ALBEDO = 13.17*10⁻⁶ sr⁻¹
NORMALIZED Cumulative Frequency g_norm(IWC_n)
Ice Water Content [gm/km²]
/Users/deland/pmc/programs/gplot_v3_iwc.pro
11:14:36 Mon Dec 6 2010
File = noaa09_nh1996fn_sig1p3_allwv.dat
AREA = 5.87E+07 km²

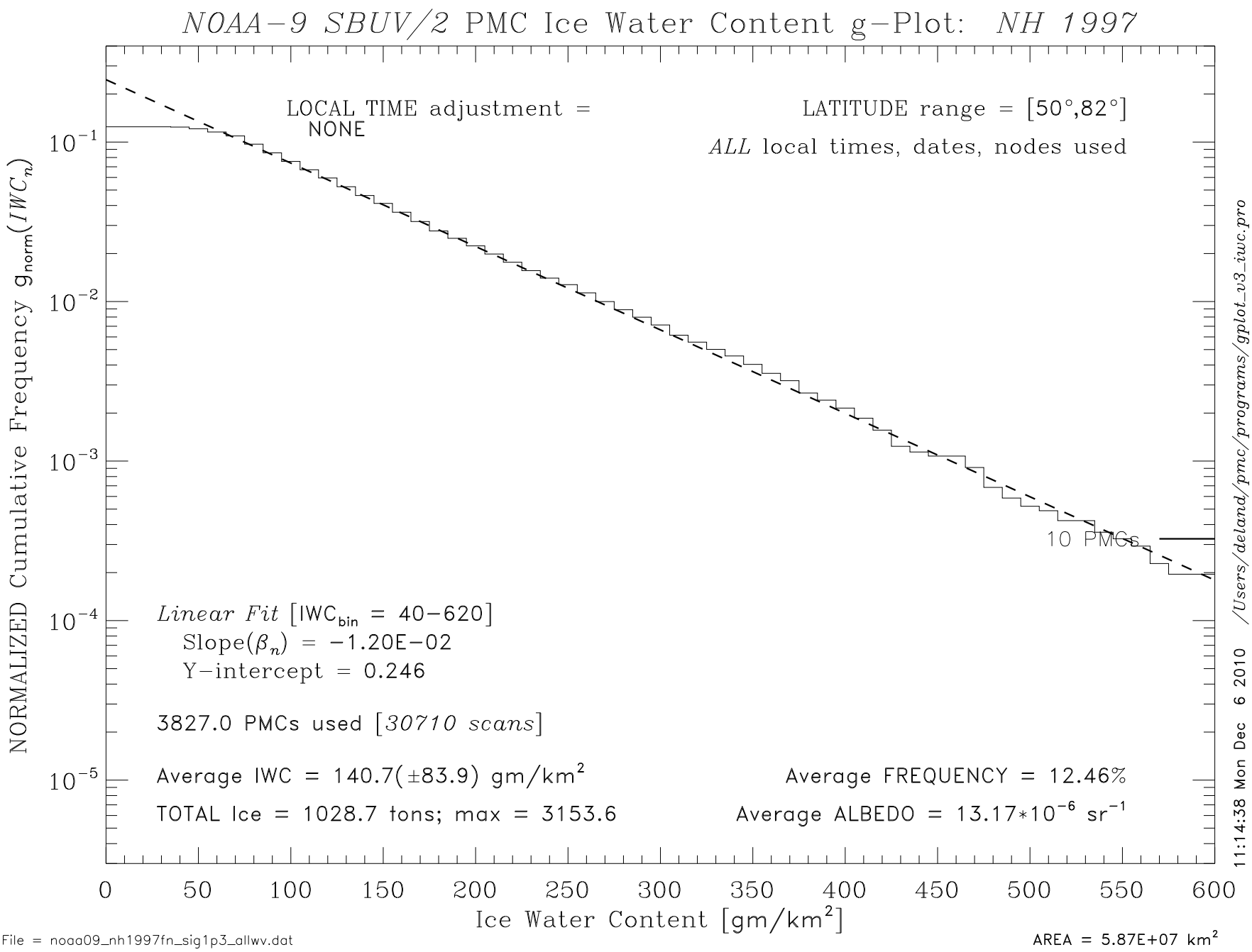
NOAA−9 SBUV/2 PMC Ice Water Content g−Plot: NH 1997
LOCAL TIME adjustment = NONE
LATITUDE range = [50°,82°]
ALL local times, dates, nodes used
10 PMCs
Linear Fit [IWC_bin = 40−620]
Slope(β_n) = −1.20E−02
Y−intercept = 0.246
3827.0 PMCs used [30710 scans]
Average IWC = 140.7(±83.9) gm/km²
TOTAL Ice = 1028.7 tons; max = 3153.6
Average FREQUENCY = 12.46%
Average ALBEDO = 13.17*10⁻⁶ sr⁻¹
NORMALIZED Cumulative Frequency g_norm(IWC_n)
Ice Water Content [gm/km²]
/Users/deland/pmc/programs/gplot_v3_iwc.pro
11:14:38 Mon Dec 6 2010
File = noaa09_nh1997fn_sig1p3_allwv.dat
AREA = 5.87E+07 km²

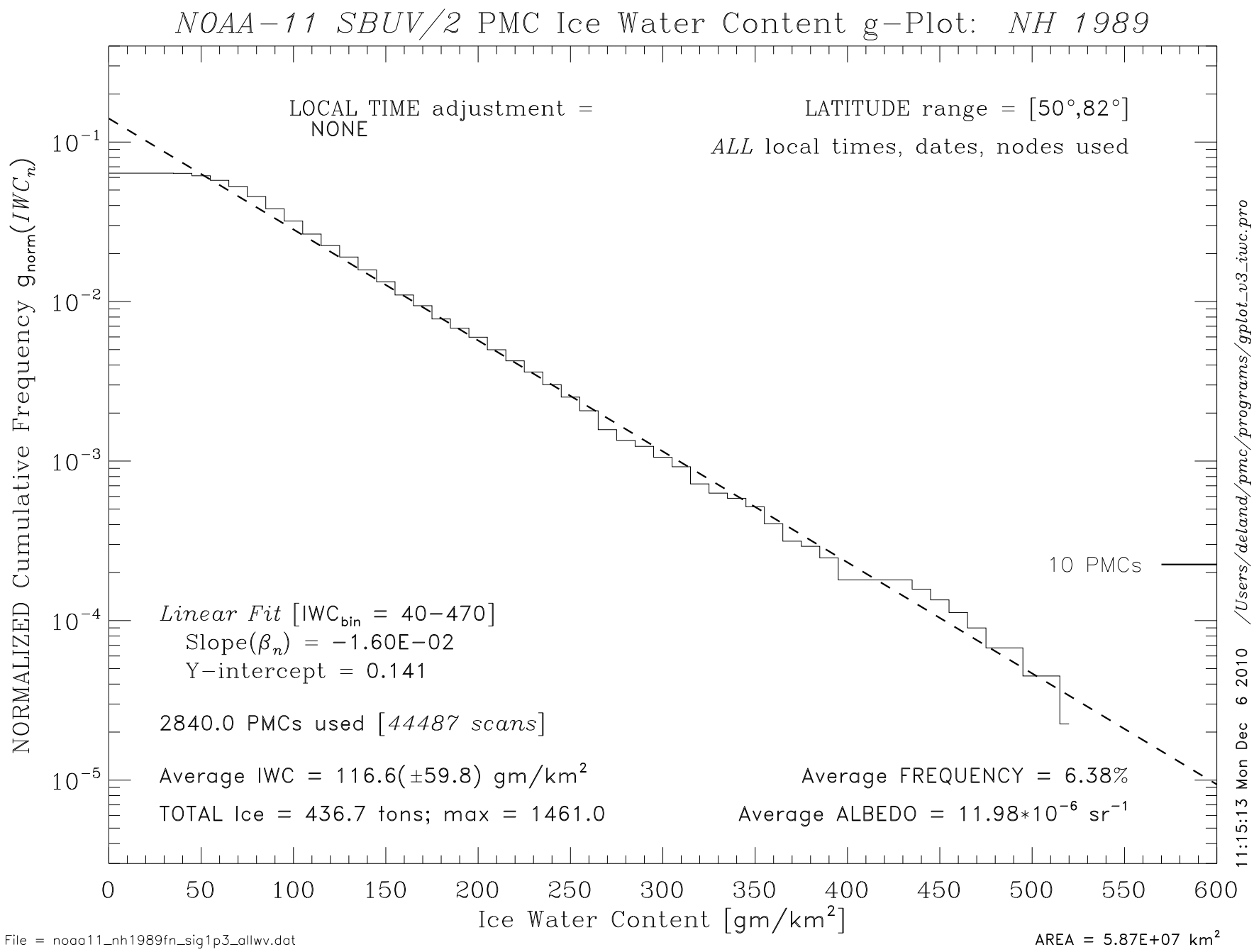
NOAA-11 SBUV/2 PMC Ice Water Content g-Plot: NH 1989
LOCAL TIME adjustment = NONE
LATITUDE range = [50°,82°]
ALL local times, dates, nodes used
10 PMCs
Linear Fit [IWC_bin = 40-470]
Slope(β_n) = -1.60E-02
Y-intercept = 0.141
2840.0 PMCs used [44487 scans]
Average IWC = 116.6(±59.8) gm/km²
TOTAL Ice = 436.7 tons; max = 1461.0
Average FREQUENCY = 6.38%
Average ALBEDO = 11.98*10⁻⁶ sr⁻¹
NORMALIZED Cumulative Frequency g_norm(IWC_n)
Ice Water Content [gm/km²]
/Users/deland/pmc/programs/gplot_v3_iwc.pro
11:15:13 Mon Dec 6 2010
File = noaa11_nh1989fn_sig1p3_allwv.dat
AREA = 5.87E+07 km²

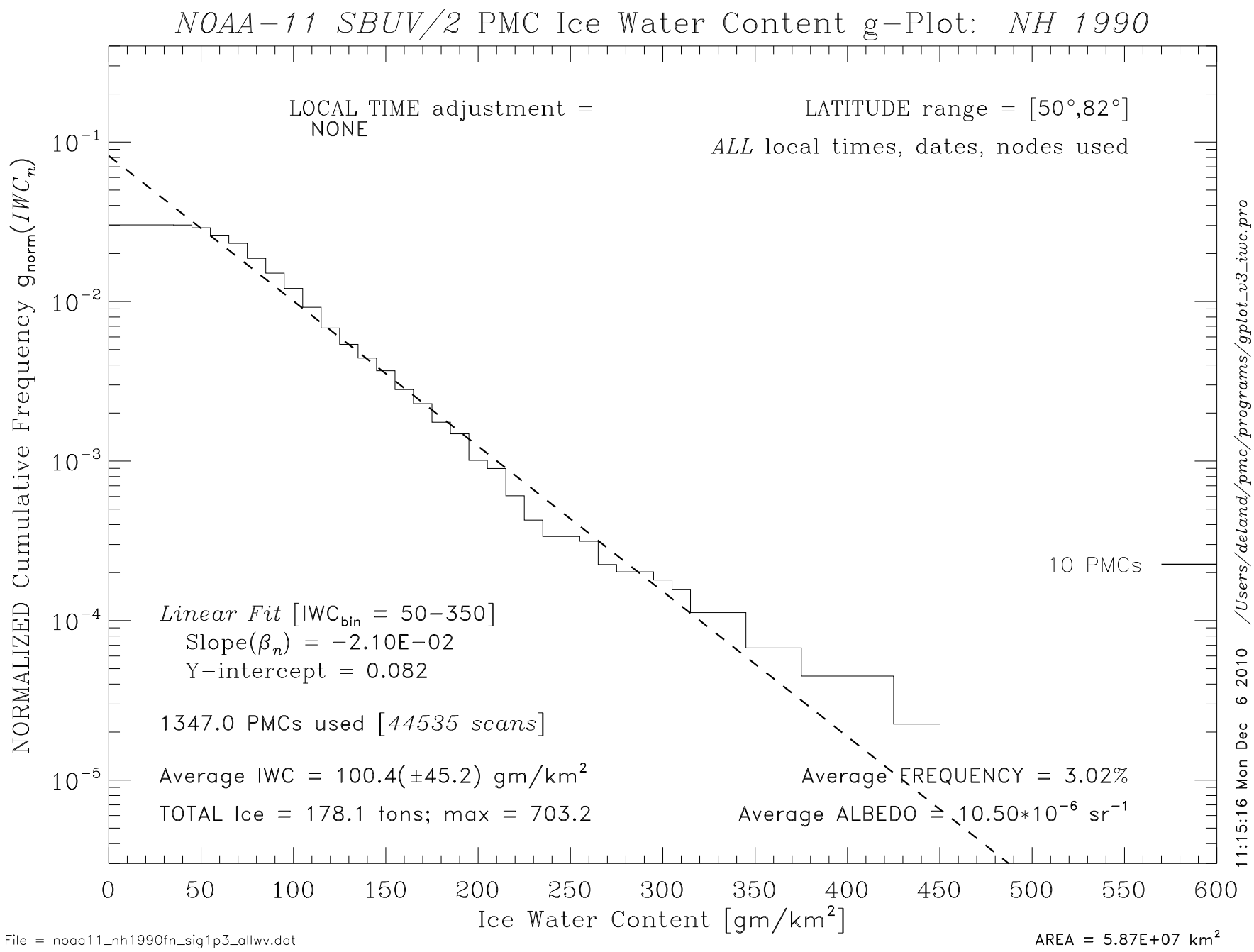
NOAA-11 SBUV/2 PMC Ice Water Content g-Plot: NH 1990
LOCAL TIME adjustment = NONE
LATITUDE range = [50°,82°]
ALL local times, dates, nodes used
10 PMCs
Linear Fit [IWC_bin = 50-350]
Slope(β_n) = -2.10E-02
Y-intercept = 0.082
1347.0 PMCs used [44535 scans]
Average IWC = 100.4(±45.2) gm/km²
TOTAL Ice = 178.1 tons; max = 703.2
Average FREQUENCY = 3.02%
Average ALBEDO = 10.50*10⁻⁶ sr⁻¹
NORMALIZED Cumulative Frequency g_norm(IWC_n)
Ice Water Content [gm/km²]
/Users/deland/pmc/programs/gplot_v3_iwc.pro
11:15:16 Mon Dec 6 2010
File = noaa11_nh1990fn_sig1p3_allwv.dat
AREA = 5.87E+07 km²

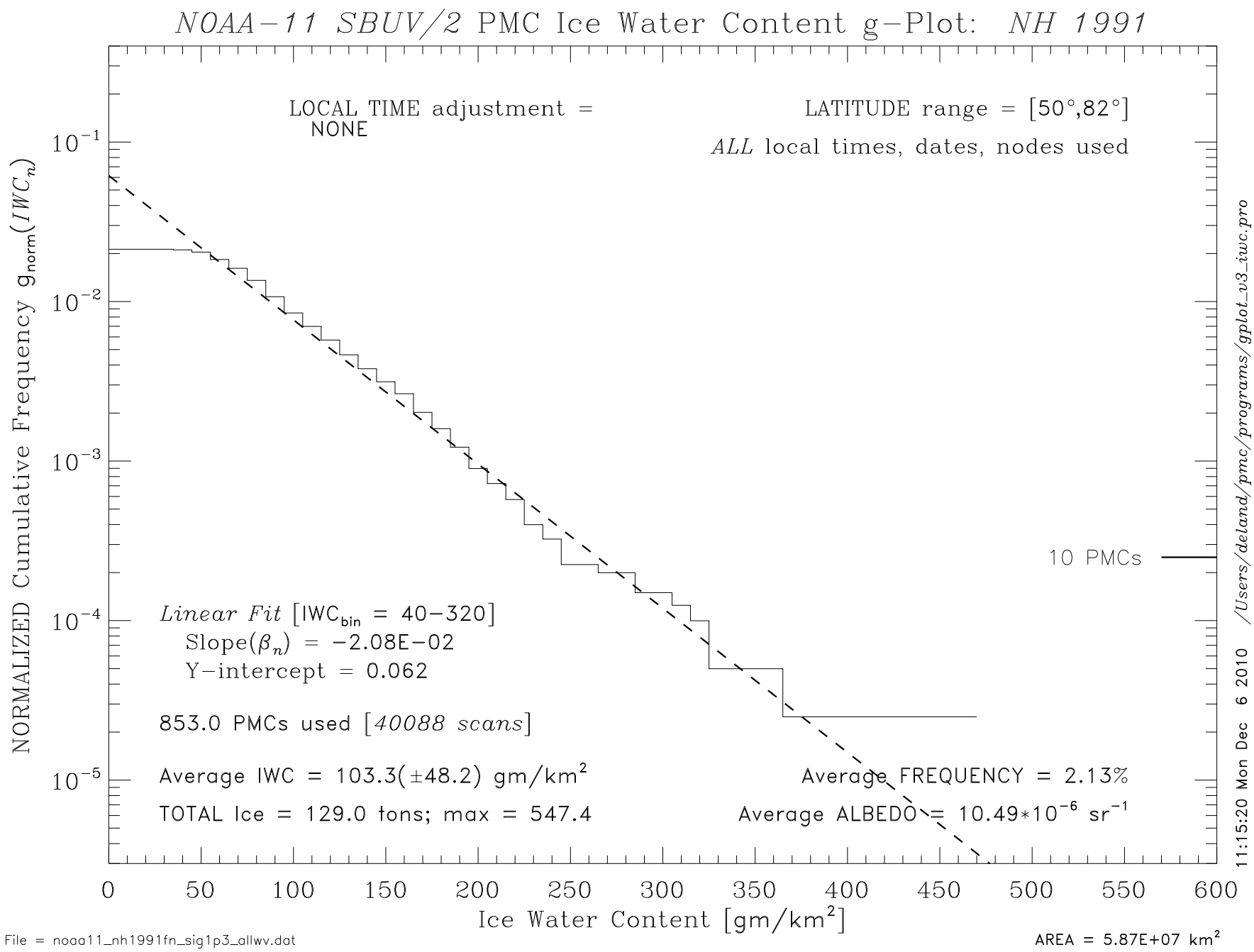
NOAA-11 SBUV/2 PMC Ice Water Content g-Plot: NH 1991
LOCAL TIME adjustment = NONE
LATITUDE range = [50°,82°]
ALL local times, dates, nodes used
10 PMCs
Linear Fit [IWC_bin = 40-320]
Slope(β_n) = -2.08E-02
Y-intercept = 0.062
853.0 PMCs used [40088 scans]
Average IWC = 103.3(±48.2) gm/km²
TOTAL Ice = 129.0 tons; max = 547.4
Average FREQUENCY = 2.13%
Average ALBEDO = 10.49*10⁻⁶ sr⁻¹
NORMALIZED Cumulative Frequency g_norm(IWC_n)
Ice Water Content [gm/km²]
/Users/deland/pmc/programs/gplot_v3_iwc.pro
11:15:20 Mon Dec 6 2010
File = noaa11_nh1991fn_sig1p3_allwv.dat
AREA = 5.87E+07 km²

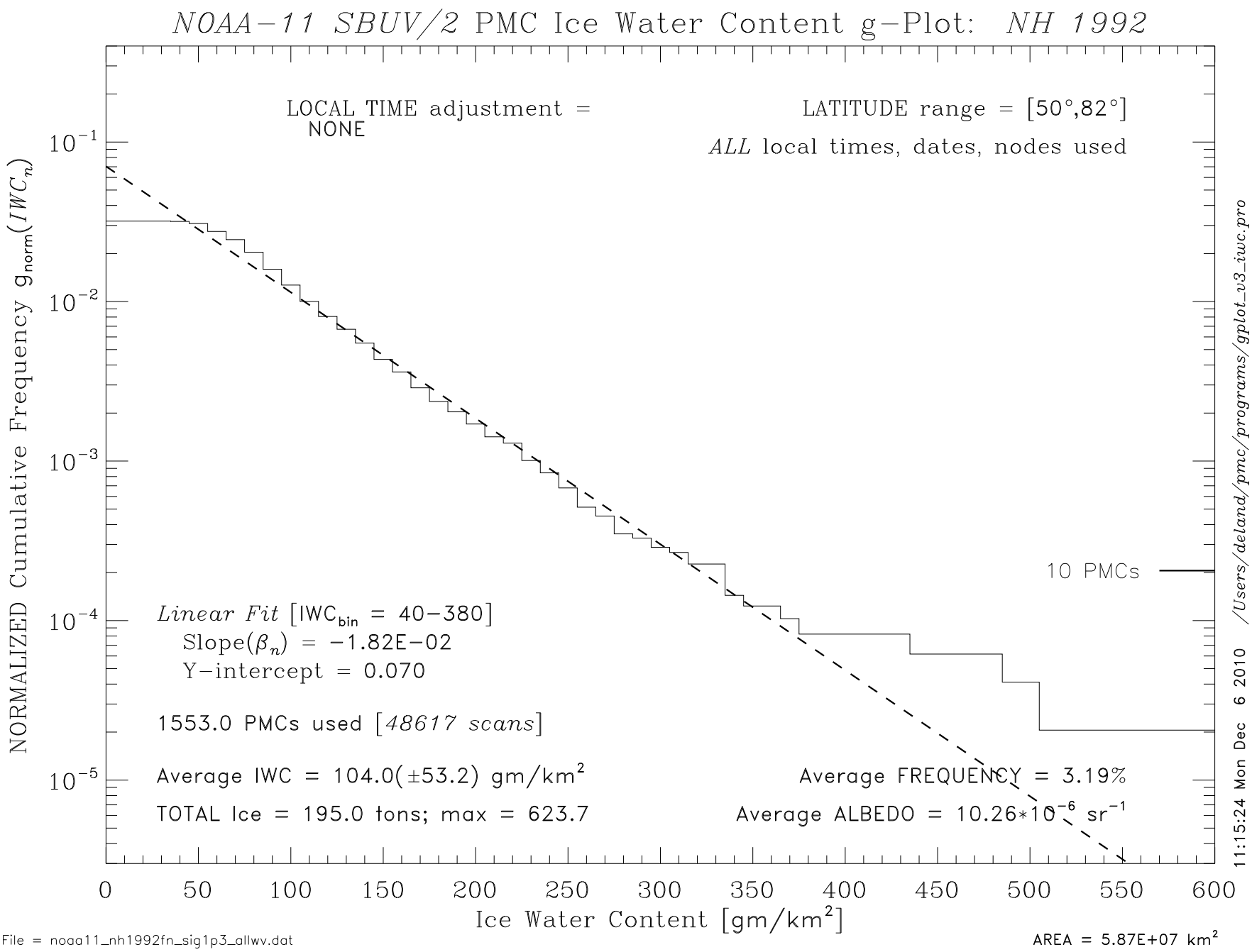

File = noaa11_nh1992fn_sig1p3_allwv.dat

AREA = 5.87E+07 km²

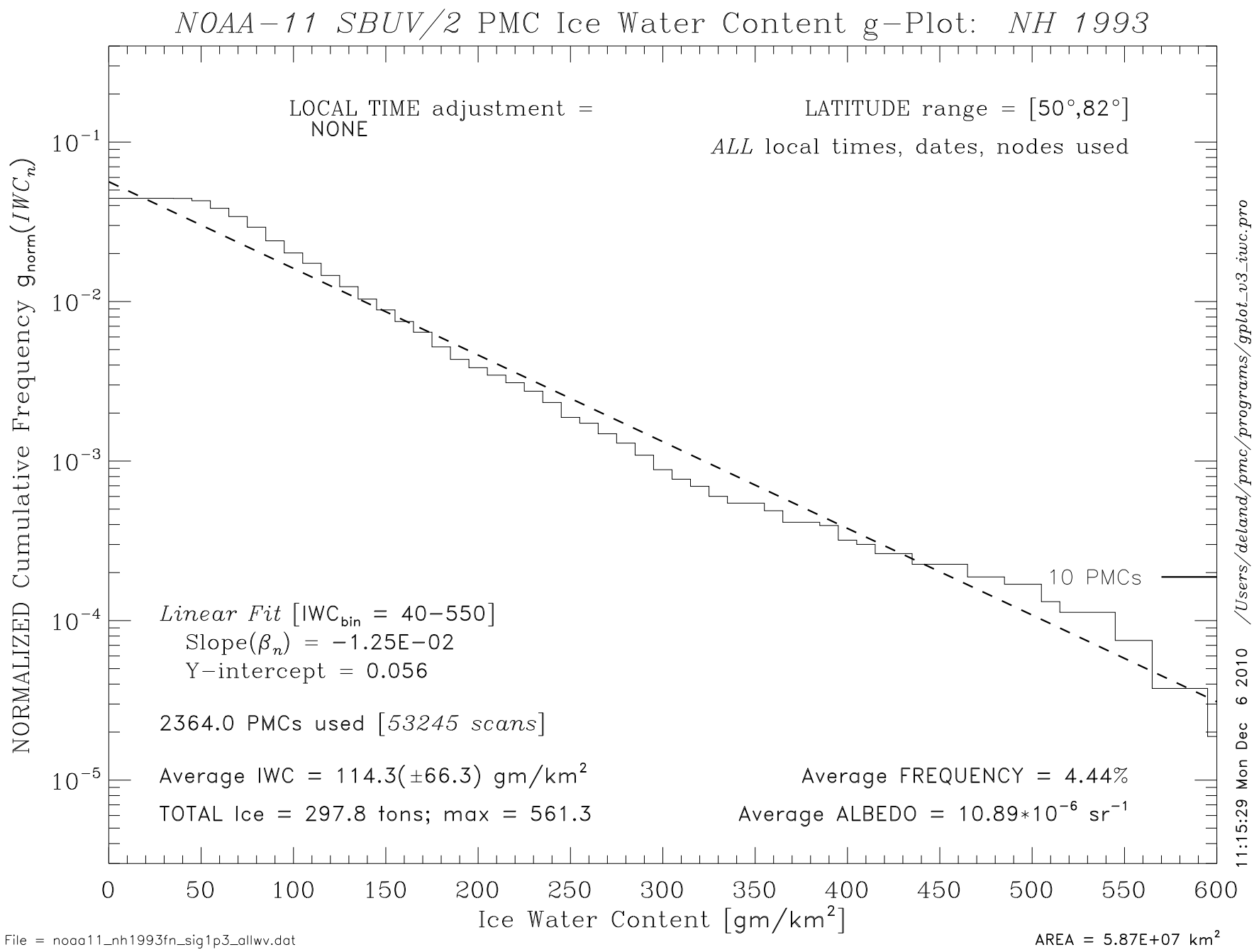
NOAA-11 SBUV/2 PMC Ice Water Content g-Plot: NH 1993
LOCAL TIME adjustment = NONE
LATITUDE range = [50°,82°]
ALL local times, dates, nodes used
10 PMCs
Linear Fit [IWC_bin = 40-550]
Slope(β_n) = -1.25E-02
Y-intercept = 0.056
2364.0 PMCs used [53245 scans]
Average IWC = 114.3(±66.3) gm/km²
TOTAL Ice = 297.8 tons; max = 561.3
Average FREQUENCY = 4.44%
Average ALBEDO = 10.89*10⁻⁶ sr⁻¹
NORMALIZED Cumulative Frequency g_norm(IWC_n)
Ice Water Content [gm/km²]
/Users/deland/pmc/programs/gplot_v3_iwc.pro
11:15:29 Mon Dec 6 2010
File = noaa11_nh1993fn_sig1p3_allwv.dat
AREA = 5.87E+07 km²

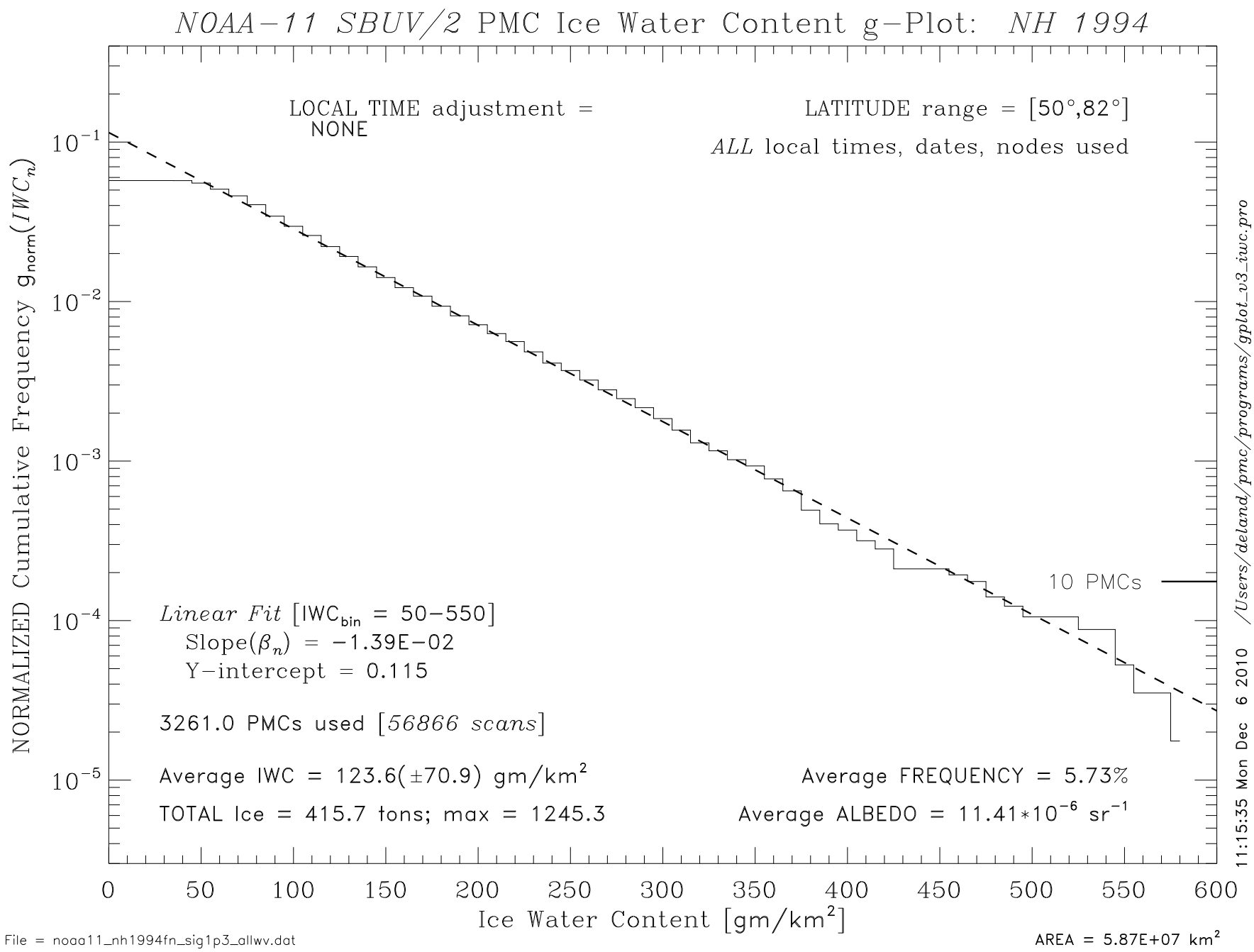
NOAA-11 SBUV/2 PMC Ice Water Content g-Plot: NH 1994
LOCAL TIME adjustment = NONE
LATITUDE range = [50°,82°]
ALL local times, dates, nodes used
10 PMCs
Linear Fit [IWC_bin = 50-550]
Slope(β_n) = -1.39E-02
Y-intercept = 0.115
3261.0 PMCs used [56866 scans]
Average IWC = 123.6(±70.9) gm/km²
TOTAL Ice = 415.7 tons; max = 1245.3
Average FREQUENCY = 5.73%
Average ALBEDO = 11.41*10⁻⁶ sr⁻¹
NORMALIZED Cumulative Frequency g_norm(IWC_n)
Ice Water Content [gm/km²]
/Users/deland/pmc/programs/gplot_v3_iwc.pro
11:15:35 Mon Dec 6 2010
File = noaa11_nh1994fn_sig1p3_allwv.dat
AREA = 5.87E+07 km²

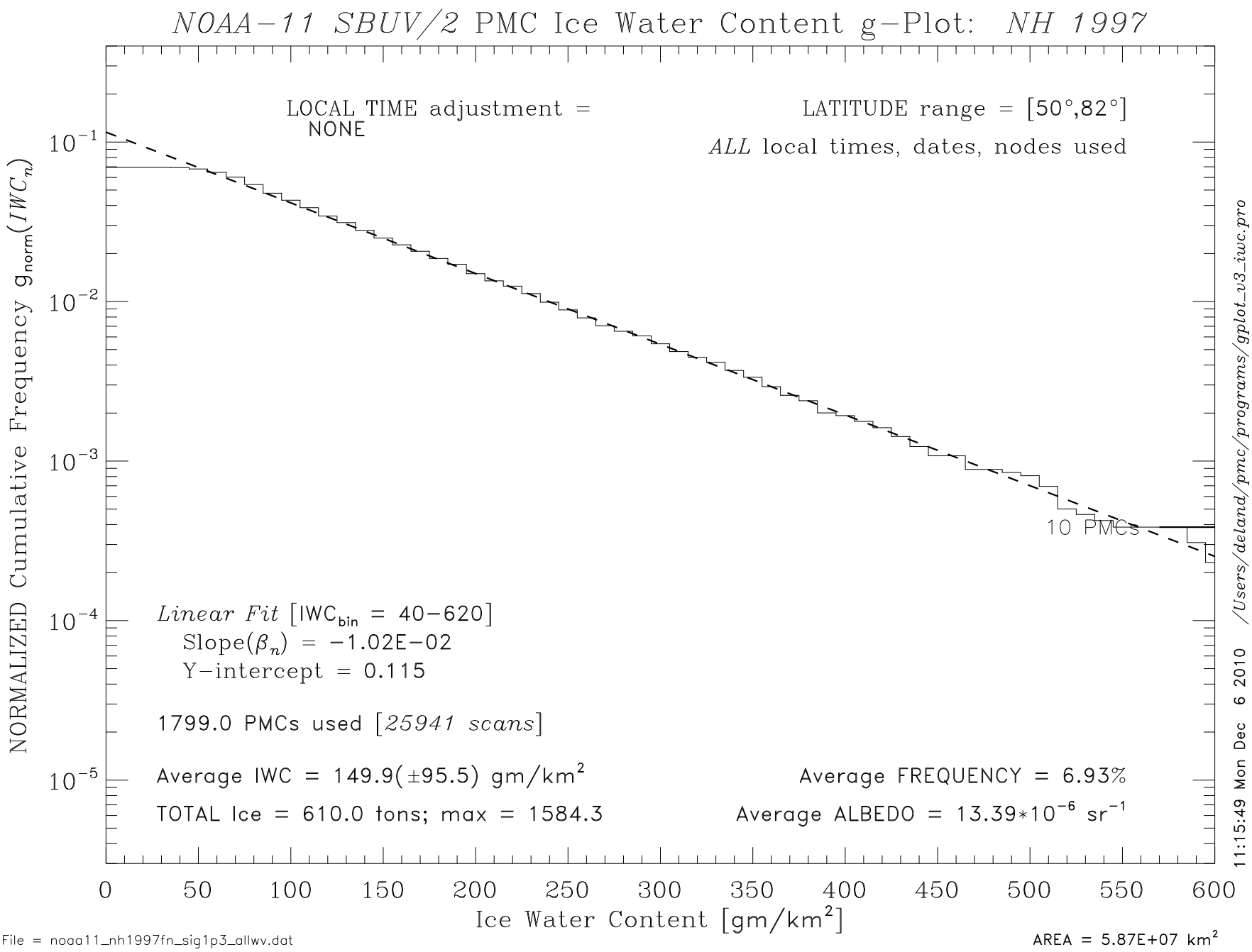
NOAA-11 SBUV/2 PMC Ice Water Content g-Plot: NH 1997
LOCAL TIME adjustment = NONE
LATITUDE range = [50°,82°]
ALL local times, dates, nodes used
10 PMCs
Linear Fit [IWC_bin = 40-620]
Slope(β_n) = -1.02E-02
Y-intercept = 0.115
1799.0 PMCs used [25941 scans]
Average IWC = 149.9(±95.5) gm/km²
TOTAL Ice = 610.0 tons; max = 1584.3
Average FREQUENCY = 6.93%
Average ALBEDO = 13.39*10⁻⁶ sr⁻¹
NORMALIZED Cumulative Frequency g_norm(IWC_n)
Ice Water Content [gm/km²]
/Users/deland/pmc/programs/gplot_v3_iwc.pro
11:15:49 Mon Dec 6 2010
File = noaa11_nh1997fn_sig1p3_allwv.dat
AREA = 5.87E+07 km²

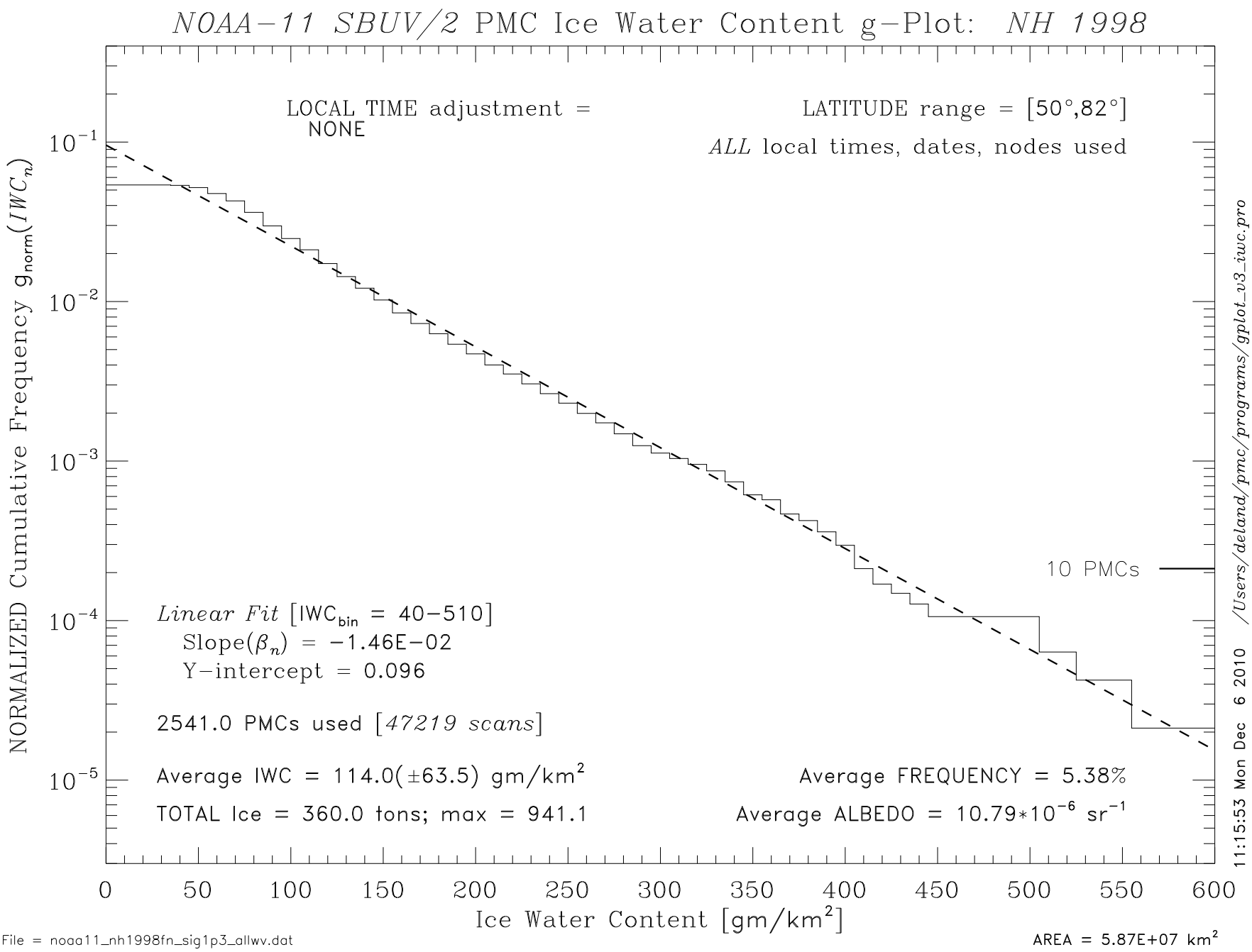
NOAA-11 SBUV/2 PMC Ice Water Content g-Plot: NH 1998
LOCAL TIME adjustment = NONE
LATITUDE range = [50°,82°]
ALL local times, dates, nodes used
10 PMCs
Linear Fit [IWC_bin = 40-510]
Slope(β_n) = -1.46E-02
Y-intercept = 0.096
2541.0 PMCs used [47219 scans]
Average IWC = 114.0(±63.5) gm/km²
TOTAL Ice = 360.0 tons; max = 941.1
Average FREQUENCY = 5.38%
Average ALBEDO = 10.79*10⁻⁶ sr⁻¹
NORMALIZED Cumulative Frequency g_norm(IWC_n)
Ice Water Content [gm/km²]
/Users/deland/pmc/programs/gplot_v3_iwc.pro
11:15:53 Mon Dec 6 2010
File = noaa11_nh1998fn_sig1p3_allwv.dat
AREA = 5.87E+07 km²

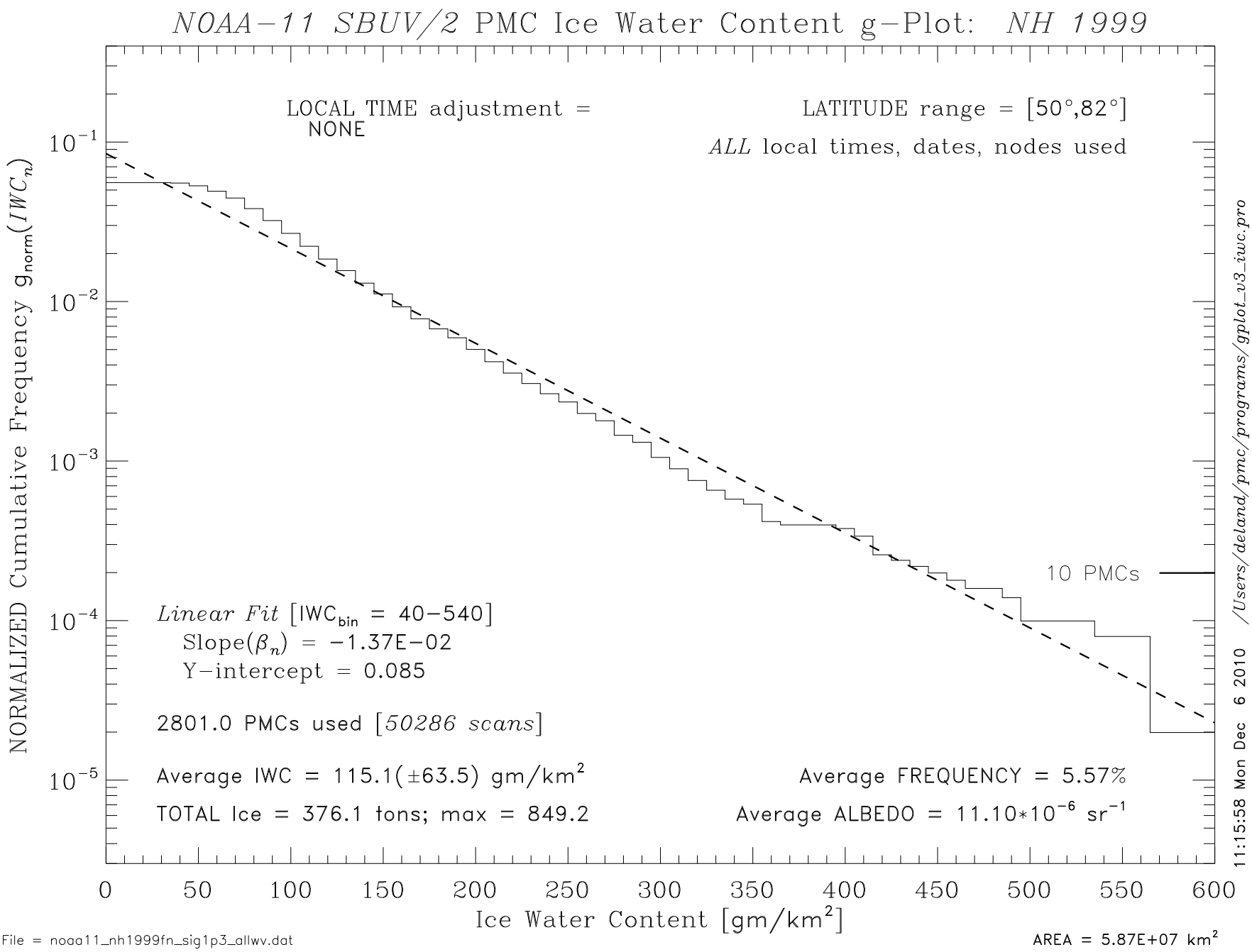
NOAA-11 SBUV/2 PMC Ice Water Content g-Plot: NH 1999
LOCAL TIME adjustment = NONE
LATITUDE range = [50°,82°]
ALL local times, dates, nodes used
10 PMCs
Linear Fit [IWC_bin = 40-540]
Slope(β_n) = -1.37E-02
Y-intercept = 0.085
2801.0 PMCs used [50286 scans]
Average IWC = 115.1(±63.5) gm/km²
TOTAL Ice = 376.1 tons; max = 849.2
Average FREQUENCY = 5.57%
Average ALBEDO = 11.10*10⁻⁶ sr⁻¹
NORMALIZED Cumulative Frequency g_norm(IWC_n)
Ice Water Content [gm/km²]
/Users/deland/pmc/programs/gplot_v3_iwc.pro
11:15:58 Mon Dec 6 2010
File = noaa11_nh1999fn_sig1p3_allwv.dat
AREA = 5.87E+07 km²

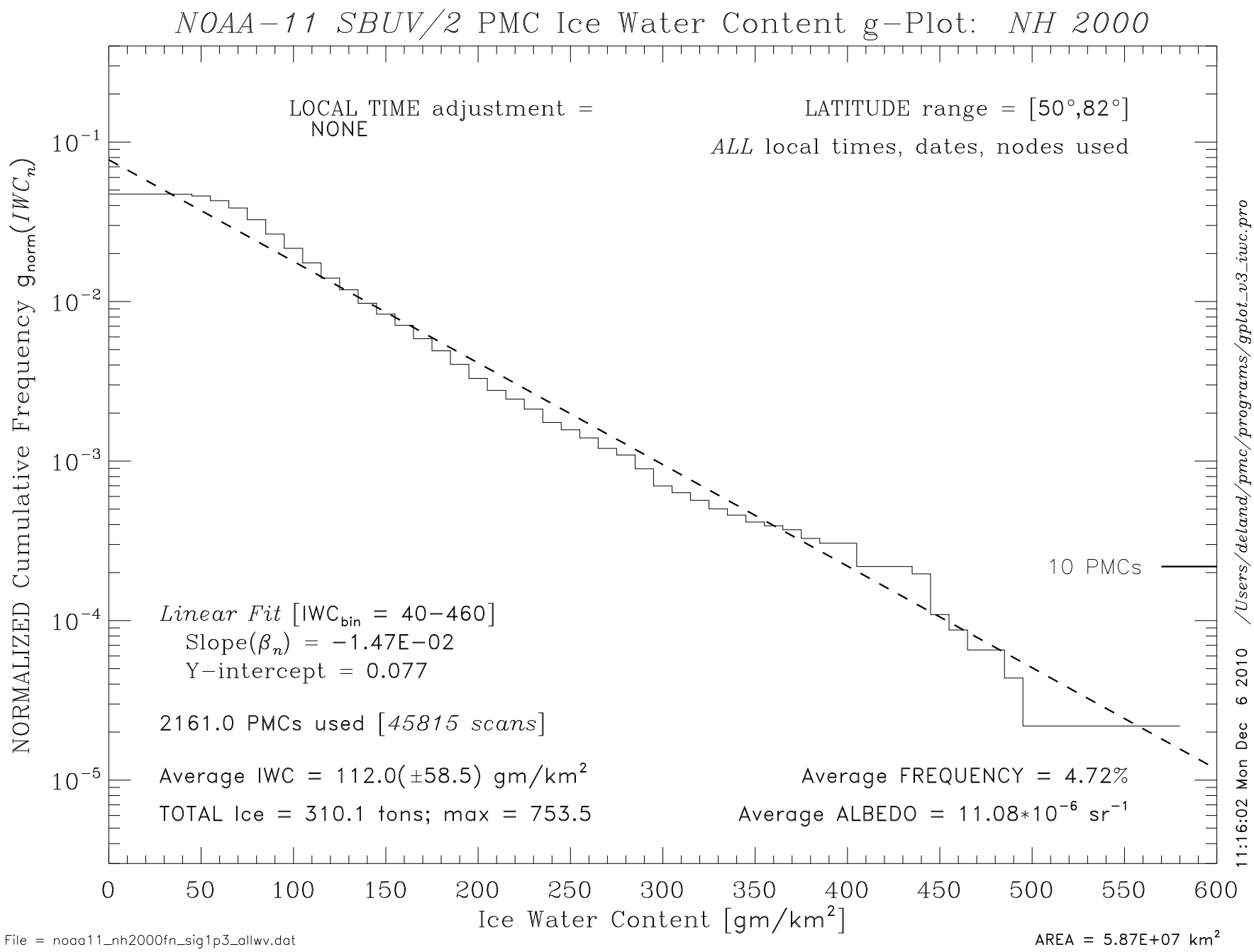
NOAA-11 SBUV/2 PMC Ice Water Content g-Plot: NH 2000
LOCAL TIME adjustment = NONE
LATITUDE range = [50°,82°]
ALL local times, dates, nodes used
10 PMCs
Linear Fit [IWC_bin = 40-460]
Slope(β_n) = -1.47E-02
Y-intercept = 0.077
2161.0 PMCs used [45815 scans]
Average IWC = 112.0(±58.5) gm/km²
TOTAL Ice = 310.1 tons; max = 753.5
Average FREQUENCY = 4.72%
Average ALBEDO = 11.08*10⁻⁶ sr⁻¹
NORMALIZED Cumulative Frequency g_norm(IWC_n)
Ice Water Content [gm/km²]
/Users/deland/pmc/programs/gplot_v3_iwc.pro
11:16:02 Mon Dec 6 2010
File = noaa11_nh2000fn_sig1p3_allwv.dat
AREA = 5.87E+07 km²

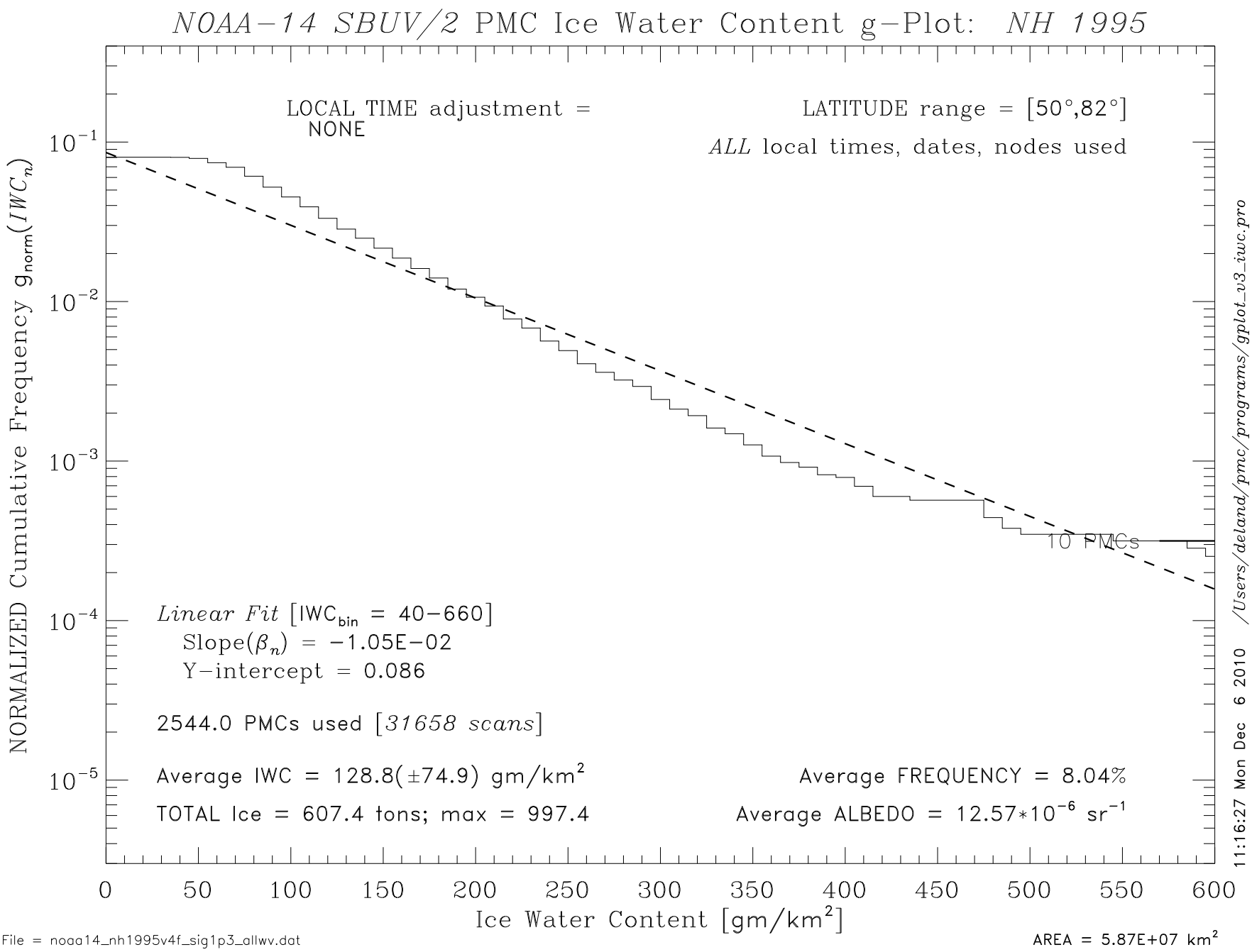
NOAA-14 SBUV/2 PMC Ice Water Content g-Plot: NH 1995
LOCAL TIME adjustment = NONE
LATITUDE range = [50°,82°]
ALL local times, dates, nodes used
10 PMCs
Linear Fit [IWC_bin = 40-660]
Slope(β_n) = -1.05E-02
Y-intercept = 0.086
2544.0 PMCs used [31658 scans]
Average IWC = 128.8(±74.9) gm/km²
TOTAL Ice = 607.4 tons; max = 997.4
Average FREQUENCY = 8.04%
Average ALBEDO = 12.57*10⁻⁶ sr⁻¹
NORMALIZED Cumulative Frequency g_norm(IWC_n)
Ice Water Content [gm/km²]
/Users/deland/pmc/programs/gplot_v3_iwc.pro
11:16:27 Mon Dec 6 2010
File = noaa14_nh1995v4f_sig1p3_allwv.dat
AREA = 5.87E+07 km²

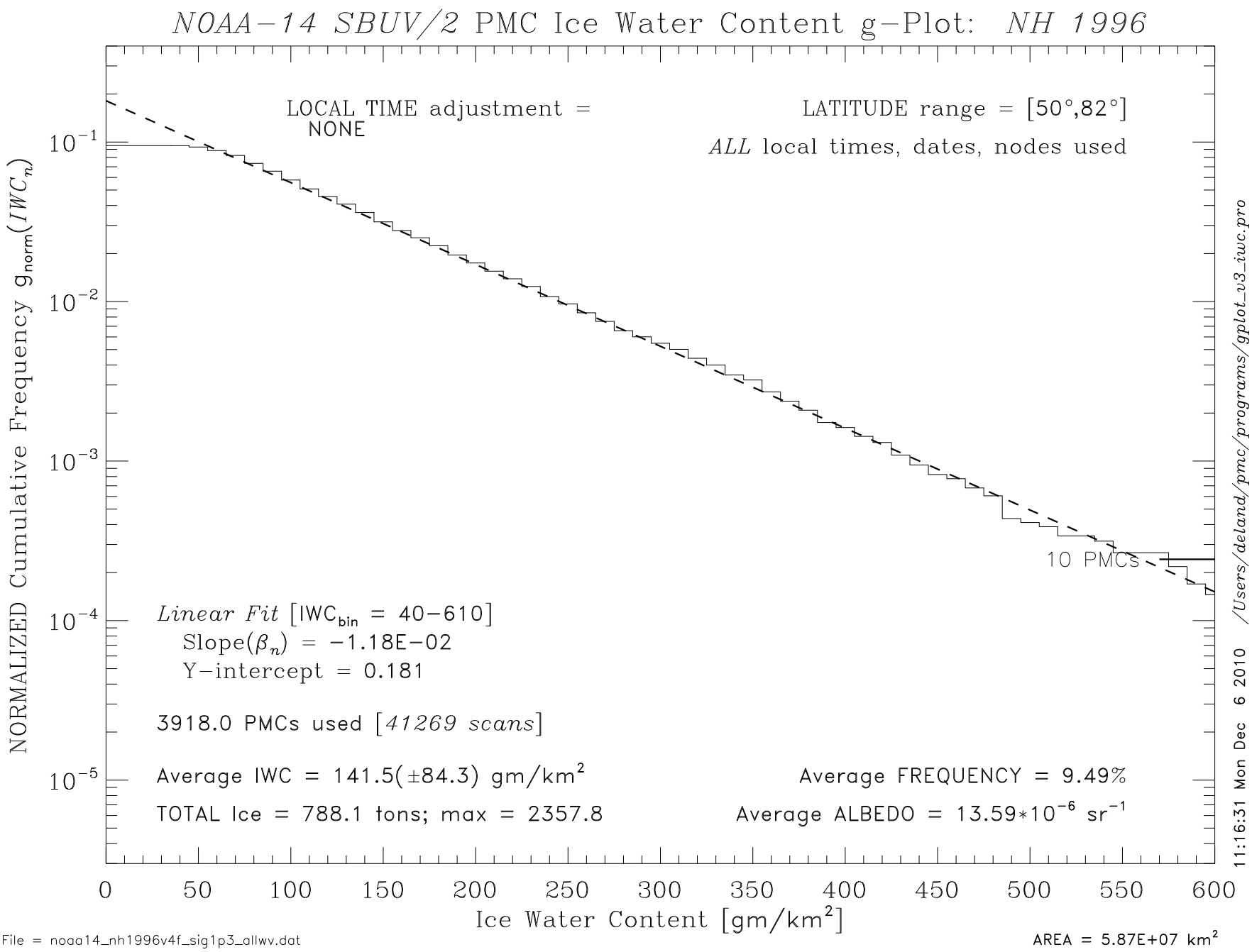
NOAA-14 SBUV/2 PMC Ice Water Content g-Plot: NH 1996
LOCAL TIME adjustment = NONE
LATITUDE range = [50°,82°]
ALL local times, dates, nodes used
10 PMCs
Linear Fit [IWC_bin = 40-610]
Slope(β_n) = -1.18E-02
Y-intercept = 0.181
3918.0 PMCs used [41269 scans]
Average IWC = 141.5(±84.3) gm/km²
TOTAL Ice = 788.1 tons; max = 2357.8
Average FREQUENCY = 9.49%
Average ALBEDO = 13.59*10⁻⁶ sr⁻¹
NORMALIZED Cumulative Frequency g_norm(IWC_n)
Ice Water Content [gm/km²]
/Users/deland/pmc/programs/gplot_v3_iwc.pro
11:16:31 Mon Dec 6 2010
File = noaa14_nh1996v4f_sig1p3_allwv.dat
AREA = 5.87E+07 km²

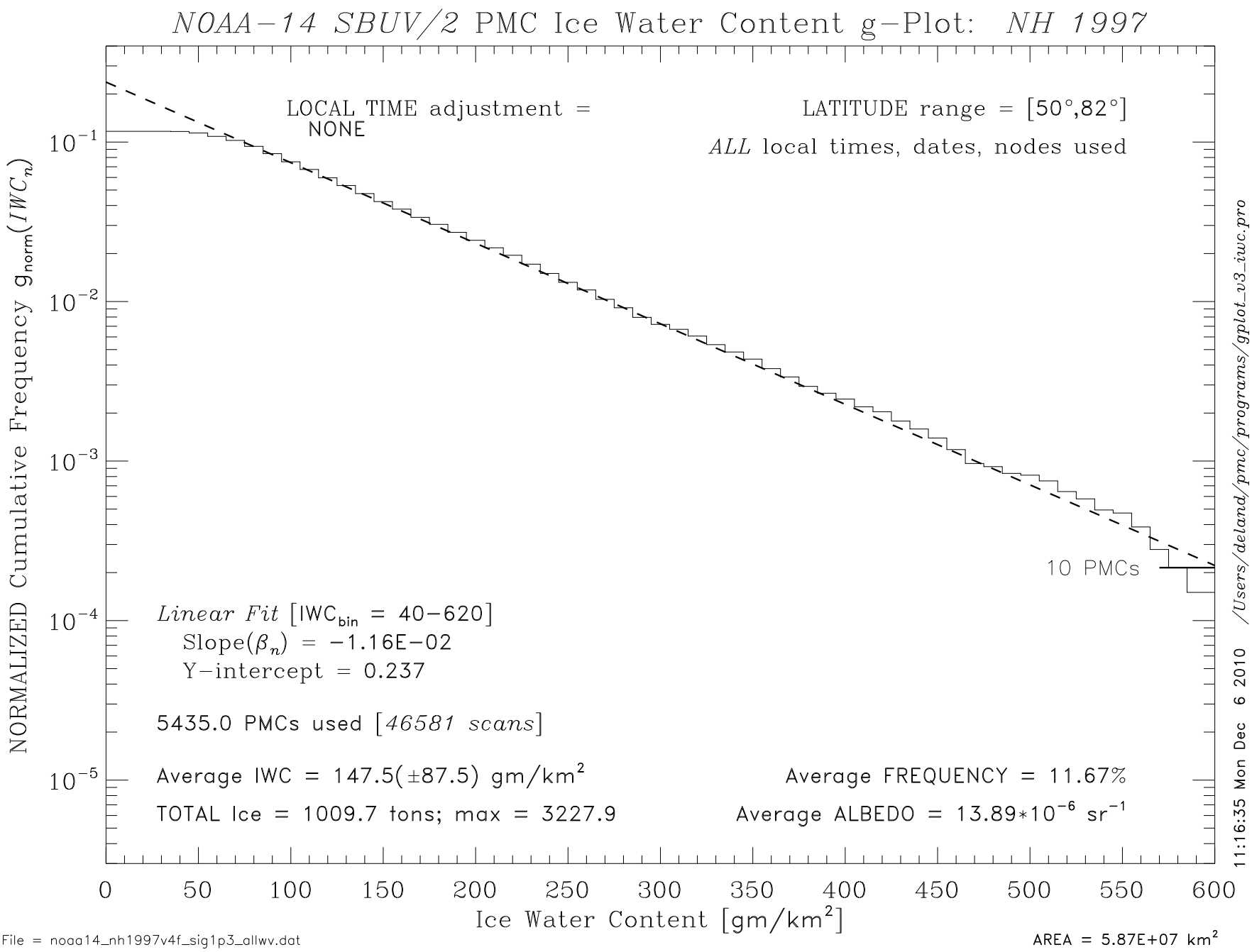

File = noaa14_nh1997v4f_sig1p3_allwv.dat

AREA = 5.87E+07 km²

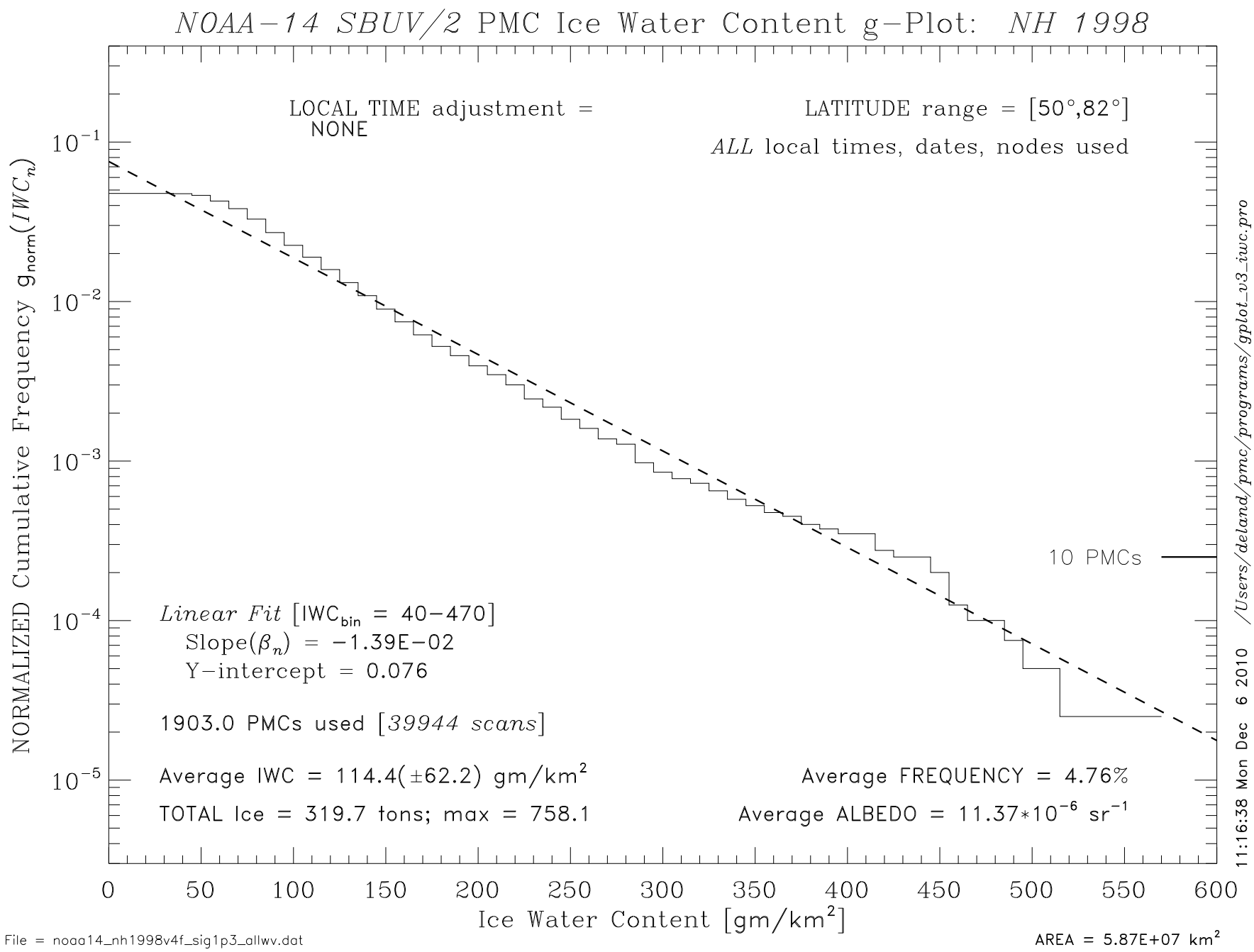
NOAA-14 SBUV/2 PMC Ice Water Content g-Plot: NH 1998
LOCAL TIME adjustment = NONE
LATITUDE range = [50°,82°]
ALL local times, dates, nodes used
10 PMCs
Linear Fit [IWC_bin = 40-470]
Slope(β_n) = -1.39E-02
Y-intercept = 0.076
1903.0 PMCs used [39944 scans]
Average IWC = 114.4(±62.2) gm/km²
TOTAL Ice = 319.7 tons; max = 758.1
Average FREQUENCY = 4.76%
Average ALBEDO = 11.37*10⁻⁶ sr⁻¹
NORMALIZED Cumulative Frequency g_norm(IWC_n)
Ice Water Content [gm/km²]
/Users/deland/pmc/programs/gplot_v3_iwc.pro
11:16:38 Mon Dec 6 2010
File = noaa14_nh1998v4f_sig1p3_allwv.dat
AREA = 5.87E+07 km²

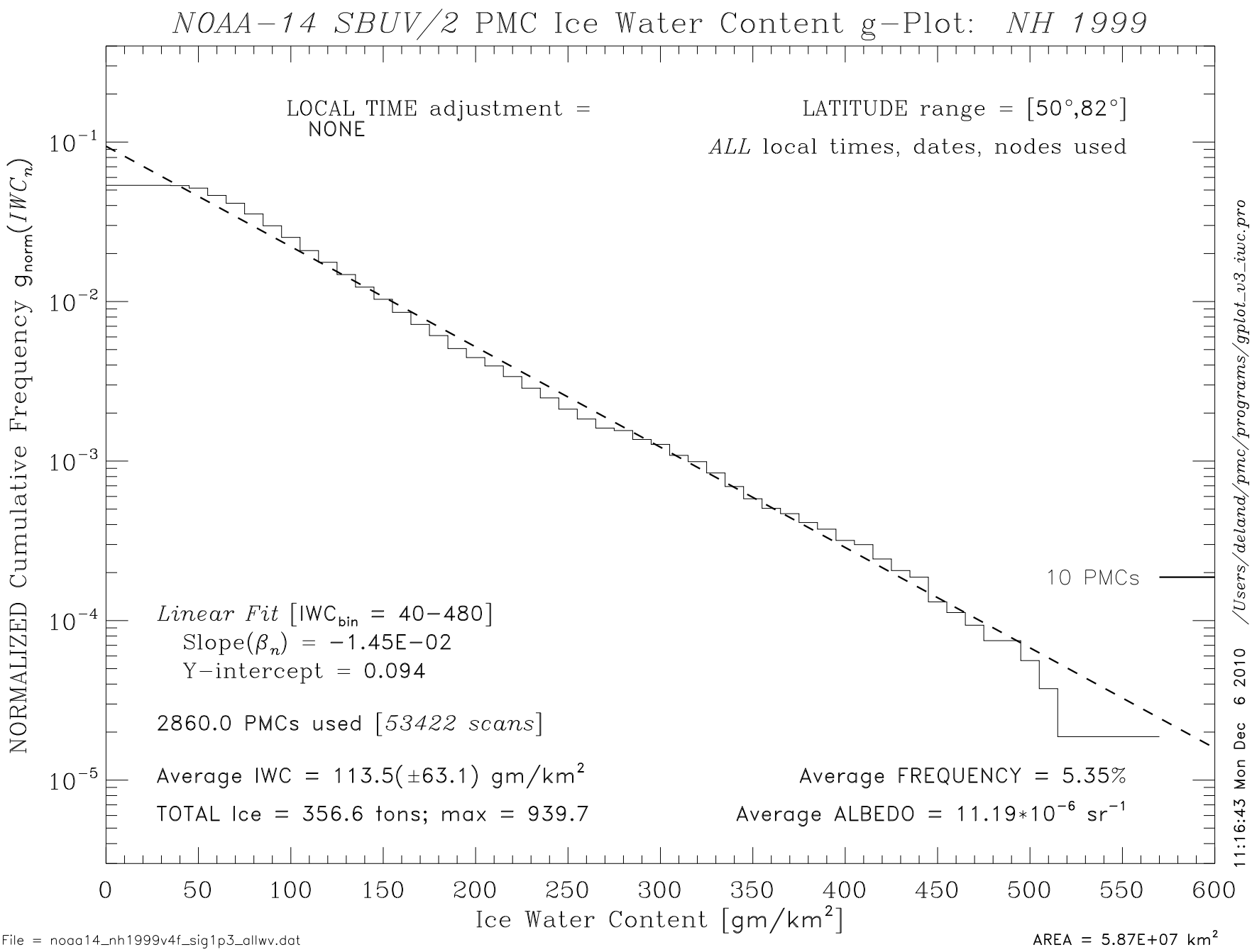
NOAA-14 SBUV/2 PMC Ice Water Content g-Plot: NH 1999
LOCAL TIME adjustment = NONE
LATITUDE range = [50°,82°]
ALL local times, dates, nodes used
10 PMCs
Linear Fit [IWC_bin = 40-480]
Slope(β_n) = -1.45E-02
Y-intercept = 0.094
2860.0 PMCs used [53422 scans]
Average IWC = 113.5(±63.1) gm/km²
TOTAL Ice = 356.6 tons; max = 939.7
Average FREQUENCY = 5.35%
Average ALBEDO = 11.19*10⁻⁶ sr⁻¹
NORMALIZED Cumulative Frequency g_norm(IWC_n)
Ice Water Content [gm/km²]
/Users/deland/pmc/programs/gplot_v3_iwc.pro
11:16:43 Mon Dec 6 2010
File = noaa14_nh1999v4f_sig1p3_allwv.dat
AREA = 5.87E+07 km²

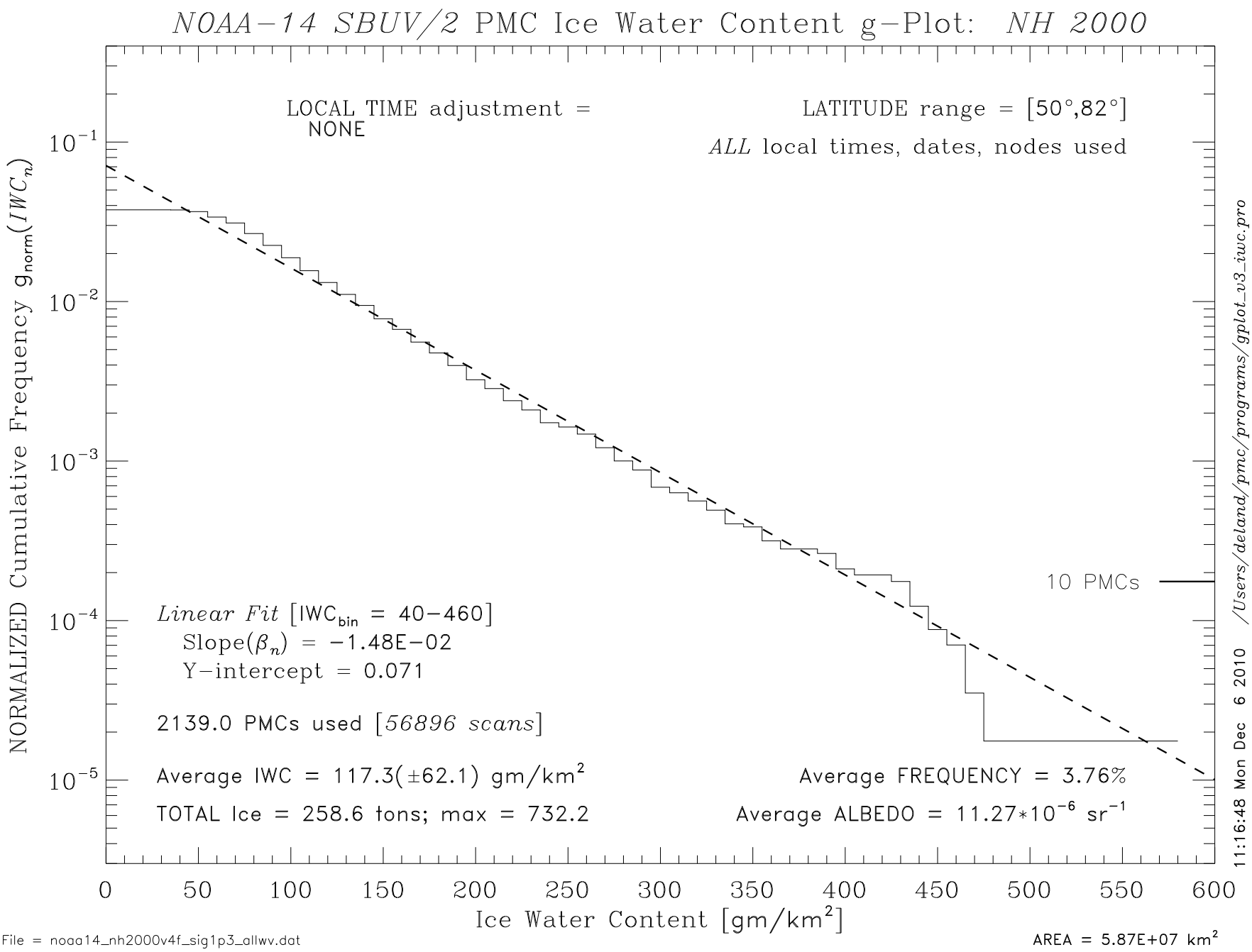
NOAA−14 SBUV/2 PMC Ice Water Content g−Plot: NH 2000
LOCAL TIME adjustment = NONE
LATITUDE range = [50°,82°]
ALL local times, dates, nodes used
10 PMCs
Linear Fit [IWC_bin = 40−460]
Slope(β_n) = −1.48E−02
Y−intercept = 0.071
2139.0 PMCs used [56896 scans]
Average IWC = 117.3(±62.1) gm/km²
TOTAL Ice = 258.6 tons; max = 732.2
Average FREQUENCY = 3.76%
Average ALBEDO = 11.27*10⁻⁶ sr⁻¹
NORMALIZED Cumulative Frequency g_norm(IWC_n)
Ice Water Content [gm/km²]
/Users/deland/pmc/programs/gplot_v3_iwc.pro
11:16:48 Mon Dec 6 2010
File = noaa14_nh2000v4f_sig1p3_allwv.dat
AREA = 5.87E+07 km²

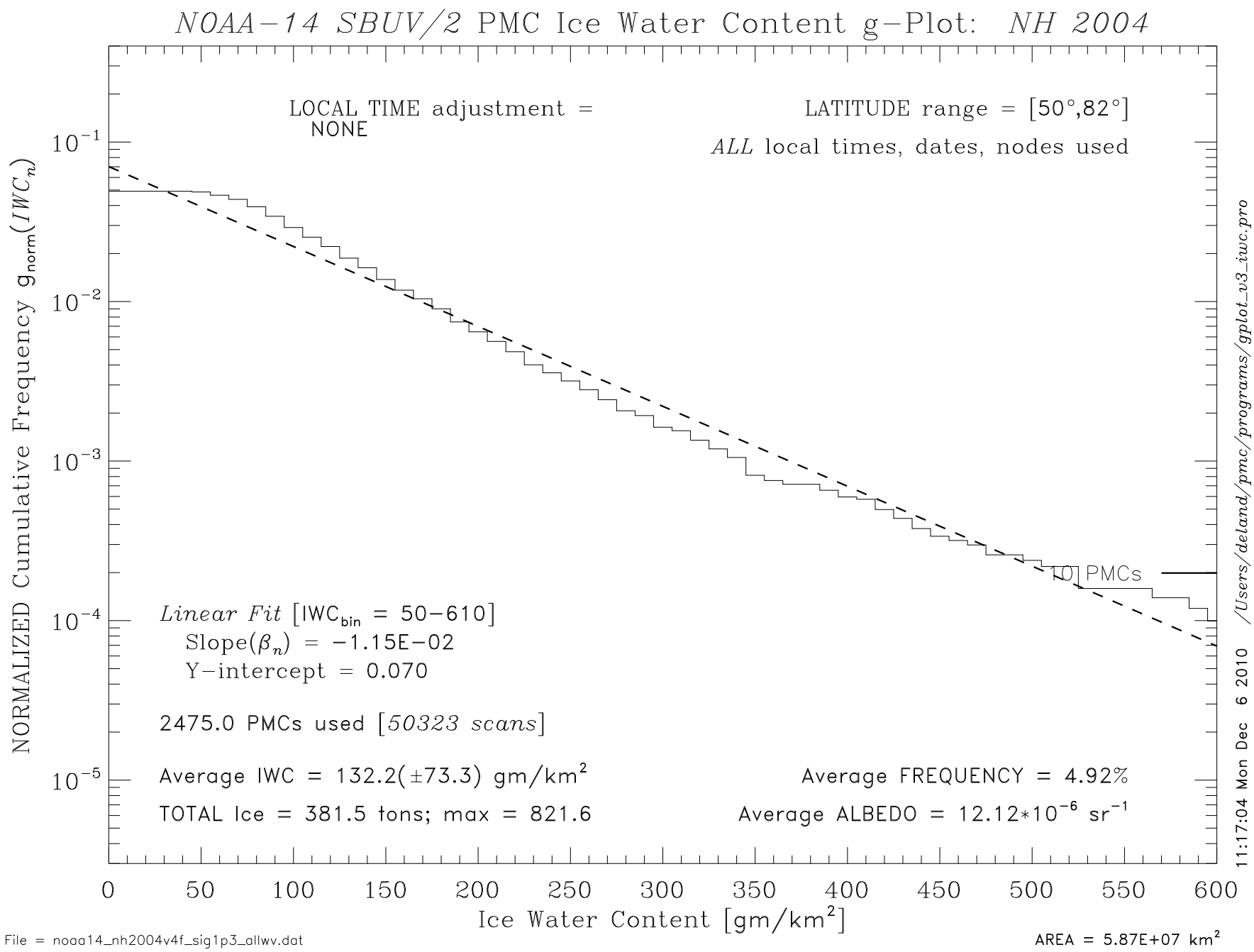
NOAA-14 SBUV/2 PMC Ice Water Content g-Plot: NH 2004
LOCAL TIME adjustment = NONE
LATITUDE range = [50°,82°]
ALL local times, dates, nodes used
10 PMCs
Linear Fit [IWC_bin = 50-610]
Slope(β_n) = -1.15E-02
Y-intercept = 0.070
2475.0 PMCs used [50323 scans]
Average IWC = 132.2(±73.3) gm/km²
TOTAL Ice = 381.5 tons; max = 821.6
Average FREQUENCY = 4.92%
Average ALBEDO = 12.12*10⁻⁶ sr⁻¹
NORMALIZED Cumulative Frequency g_norm(IWC_n)
Ice Water Content [gm/km²]
/Users/deland/pmc/programs/gplot_v3_iwc.pro
11:17:04 Mon Dec 6 2010
File = noaa14_nh2004v4f_sig1p3_allwv.dat
AREA = 5.87E+07 km²

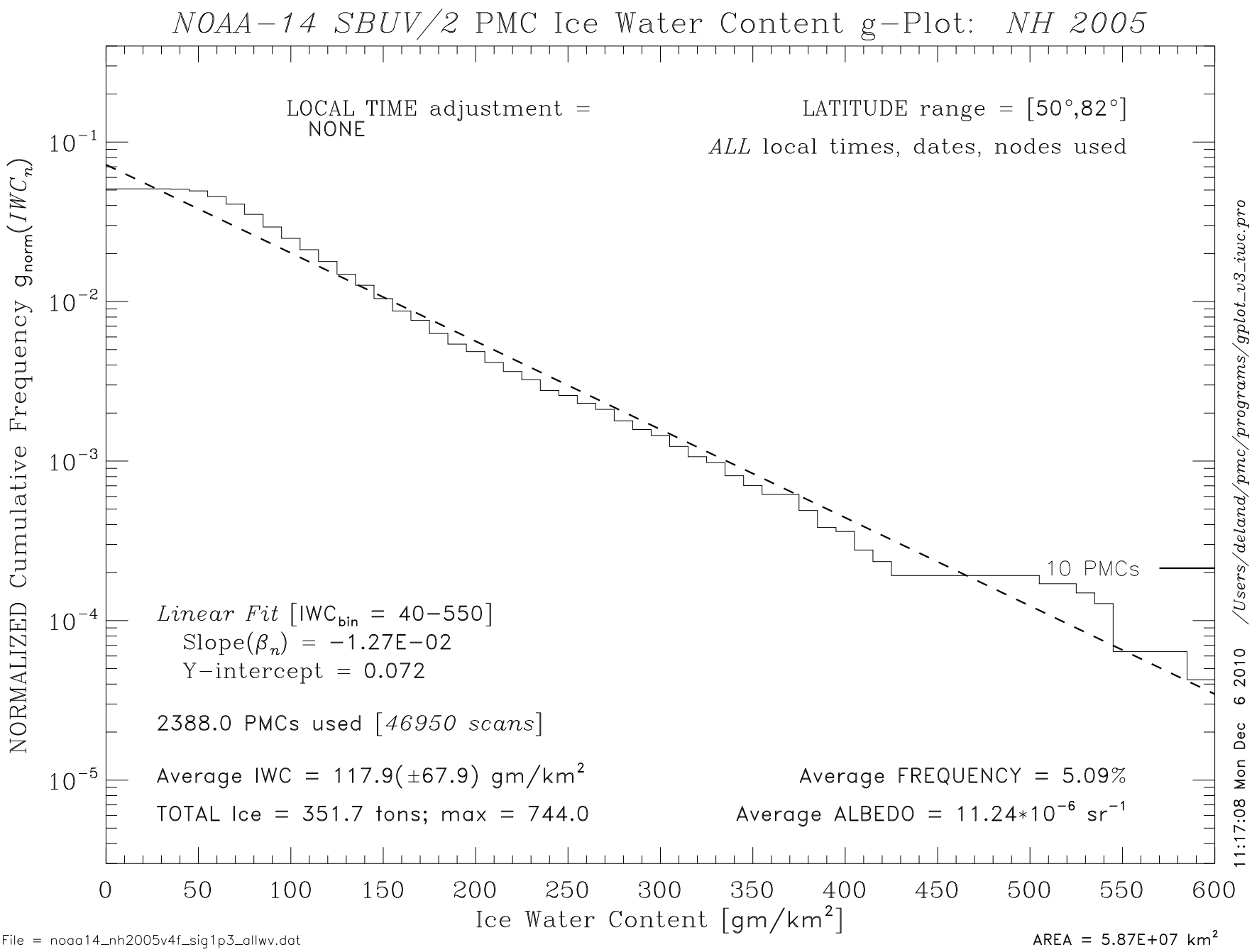
NOAA-14 SBUV/2 PMC Ice Water Content g-Plot: NH 2005
LOCAL TIME adjustment = NONE
LATITUDE range = [50°,82°]
ALL local times, dates, nodes used
10 PMCs
Linear Fit [IWC_bin = 40-550]
Slope(β_n) = -1.27E-02
Y-intercept = 0.072
2388.0 PMCs used [46950 scans]
Average IWC = 117.9(±67.9) gm/km²
TOTAL Ice = 351.7 tons; max = 744.0
Average FREQUENCY = 5.09%
Average ALBEDO = 11.24*10⁻⁶ sr⁻¹
NORMALIZED Cumulative Frequency g_norm(IWC_n)
Ice Water Content [gm/km²]
/Users/deland/pmc/programs/gplot_v3_iwc.pro
11:17:08 Mon Dec 6 2010
File = noaa14_nh2005v4f_sig1p3_allwv.dat
AREA = 5.87E+07 km²

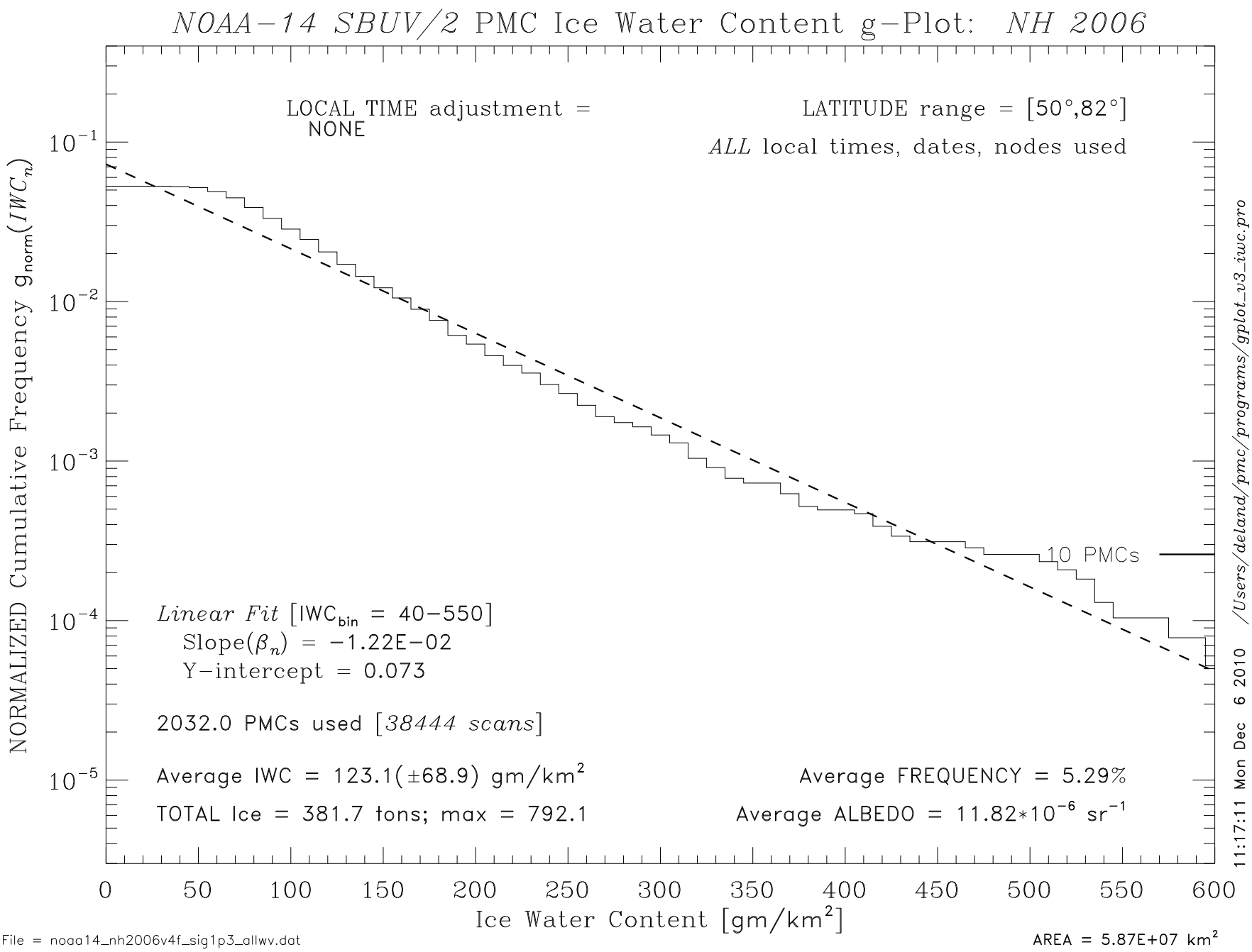
NOAA-14 SBUV/2 PMC Ice Water Content g-Plot: NH 2006
LOCAL TIME adjustment = NONE
LATITUDE range = [50°,82°]
ALL local times, dates, nodes used
10 PMCs
Linear Fit [IWC_bin = 40-550]
Slope(β_n) = -1.22E-02
Y-intercept = 0.073
2032.0 PMCs used [38444 scans]
Average IWC = 123.1(±68.9) gm/km²
TOTAL Ice = 381.7 tons; max = 792.1
Average FREQUENCY = 5.29%
Average ALBEDO = 11.82*10⁻⁶ sr⁻¹
NORMALIZED Cumulative Frequency g_norm(IWC_n)
Ice Water Content [gm/km²]
/Users/deland/pmc/programs/gplot_v3_iwc.pro
11:17:11 Mon Dec 6 2010
File = noaa14_nh2006v4f_sig1p3_allwv.dat
AREA = 5.87E+07 km²

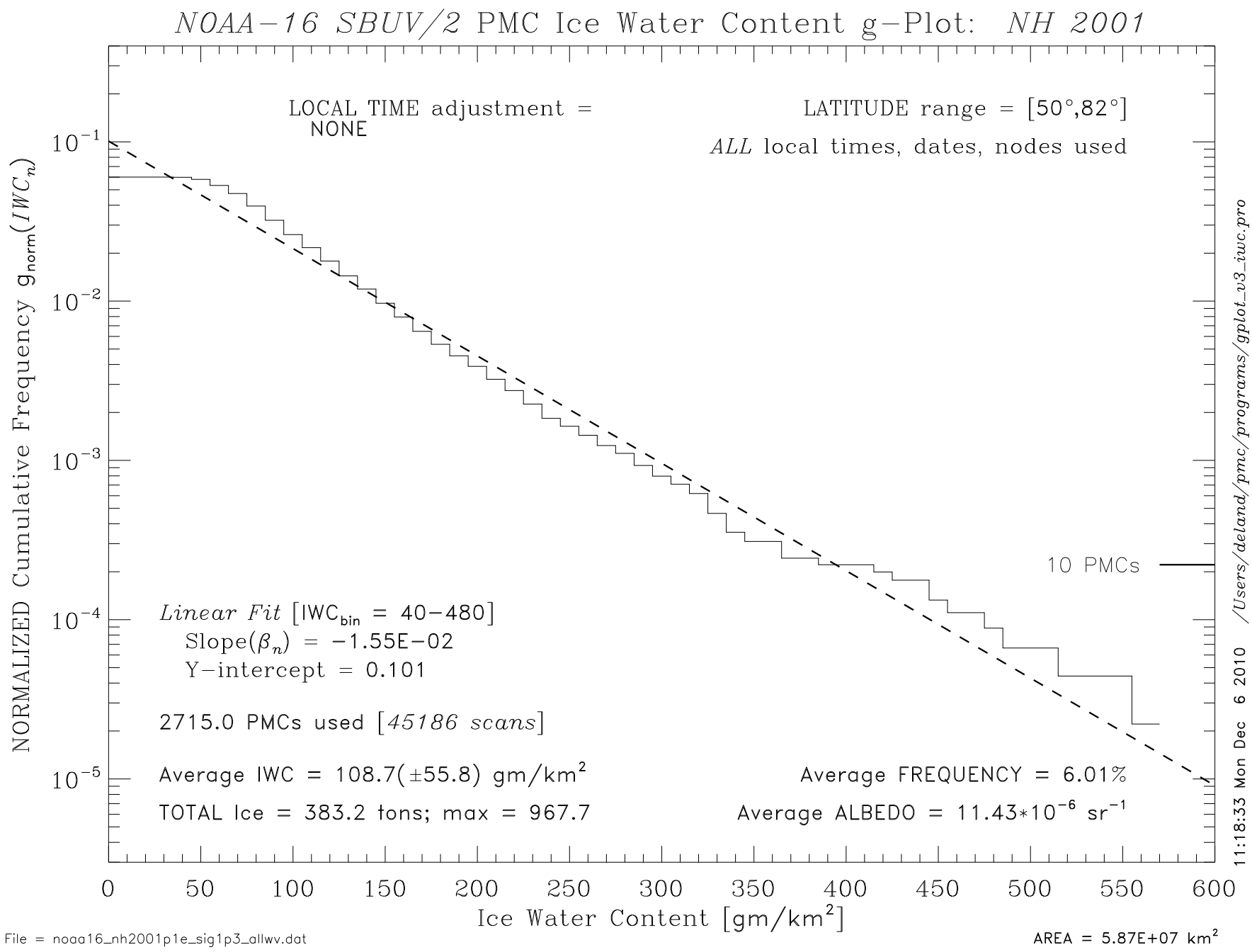
NOAA-16 SBUV/2 PMC Ice Water Content g-Plot: NH 2001
LOCAL TIME adjustment = NONE
LATITUDE range = [50°,82°]
ALL local times, dates, nodes used
10 PMCs
Linear Fit [IWC_bin = 40-480]
Slope(β_n) = -1.55E-02
Y-intercept = 0.101
2715.0 PMCs used [45186 scans]
Average IWC = 108.7(±55.8) gm/km²
TOTAL Ice = 383.2 tons; max = 967.7
Average FREQUENCY = 6.01%
Average ALBEDO = 11.43*10⁻⁶ sr⁻¹
NORMALIZED Cumulative Frequency g_norm(IWC_n)
Ice Water Content [gm/km²]
/Users/deland/pmc/programs/gplot_v3_iwc.pro
11:18:33 Mon Dec 6 2010
File = noaa16_nh2001p1e_sig1p3_allwv.dat
AREA = 5.87E+07 km²

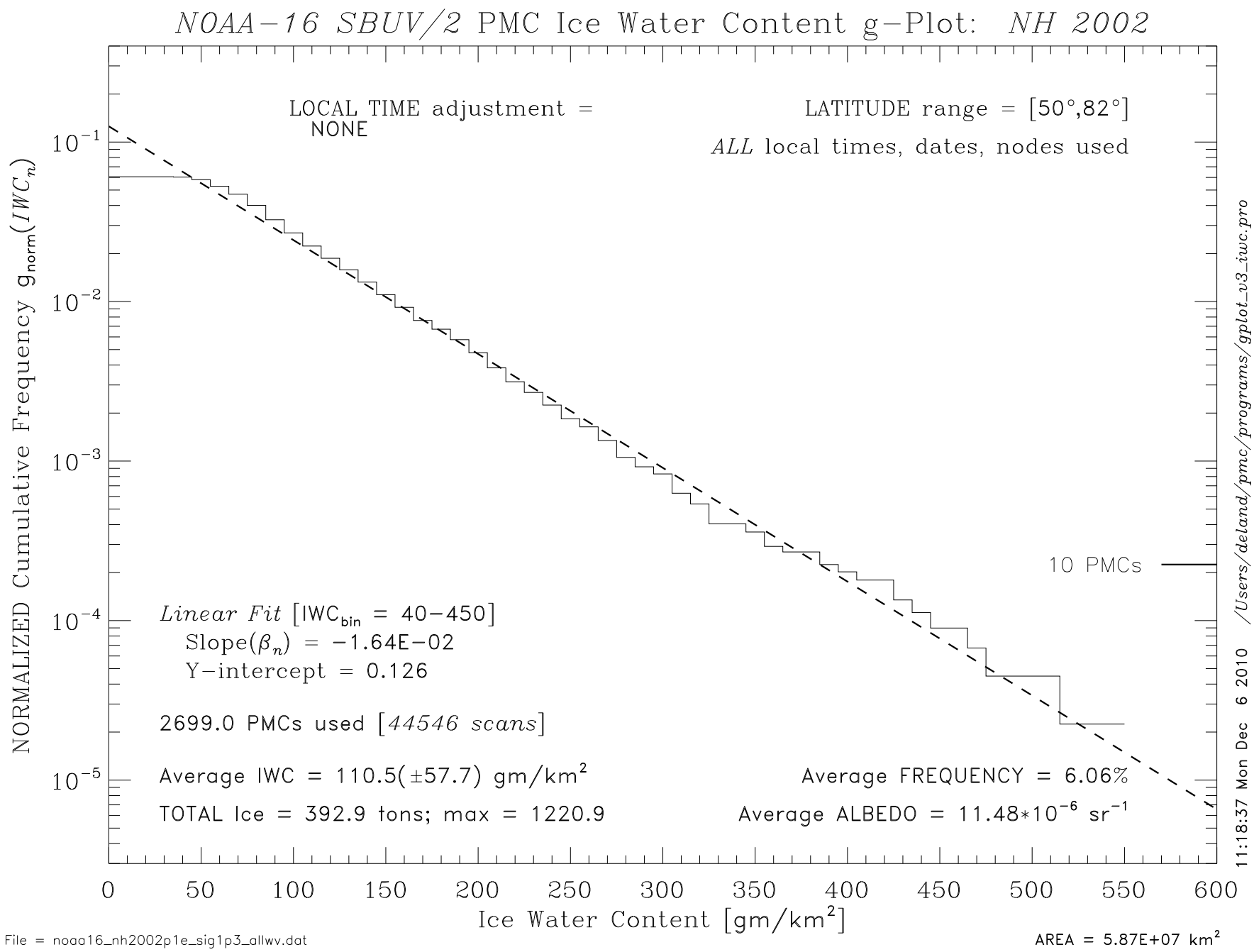
NOAA−16 SBUV/2 PMC Ice Water Content g−Plot: NH 2002
LOCAL TIME adjustment = NONE
LATITUDE range = [50°,82°]
ALL local times, dates, nodes used
10 PMCs
Linear Fit [IWC_bin = 40−450]
Slope(β_n) = −1.64E−02
Y−intercept = 0.126
2699.0 PMCs used [44546 scans]
Average IWC = 110.5(±57.7) gm/km²
TOTAL Ice = 392.9 tons; max = 1220.9
Average FREQUENCY = 6.06%
Average ALBEDO = 11.48*10⁻⁶ sr⁻¹
NORMALIZED Cumulative Frequency g_norm(IWC_n)
Ice Water Content [gm/km²]
/Users/deland/pmc/programs/gplot_v3_iwc.pro
11:18:37 Mon Dec 6 2010
File = noaa16_nh2002p1e_sig1p3_allwv.dat
AREA = 5.87E+07 km²

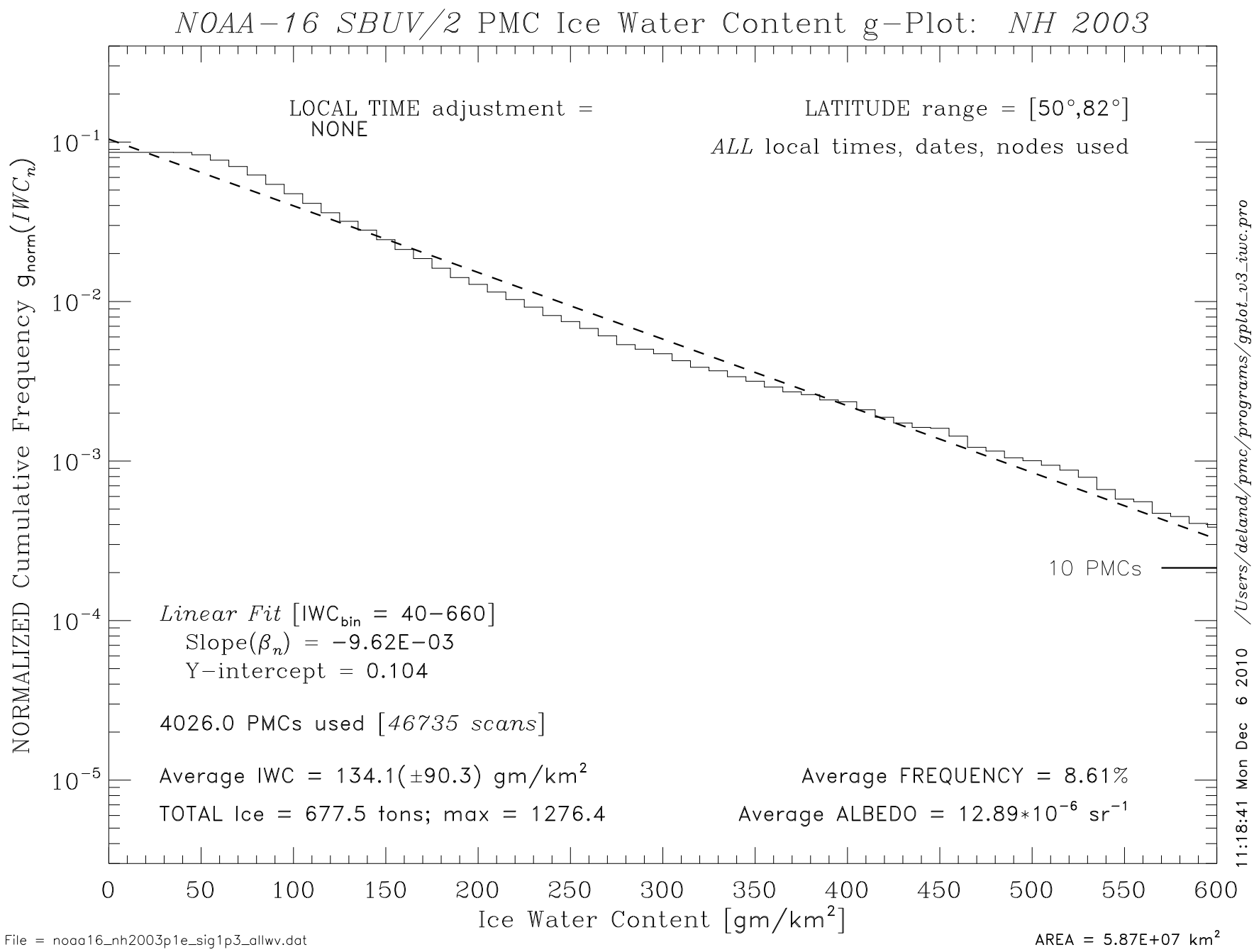
NOAA−16 SBUV/2 PMC Ice Water Content g−Plot: NH 2003
LOCAL TIME adjustment = NONE
LATITUDE range = [50°,82°]
ALL local times, dates, nodes used
10 PMCs
Linear Fit [IWC_bin = 40−660]
Slope(β_n) = −9.62E−03
Y−intercept = 0.104
4026.0 PMCs used [46735 scans]
Average IWC = 134.1(±90.3) gm/km²
Average FREQUENCY = 8.61%
TOTAL Ice = 677.5 tons; max = 1276.4
Average ALBEDO = 12.89*10⁻⁶ sr⁻¹
NORMALIZED Cumulative Frequency g_norm(IWC_n)
Ice Water Content [gm/km²]
/Users/deland/pmc/programs/gplot_v3_iwc.pro
11:18:41 Mon Dec 6 2010
File = noaa16_nh2003p1e_sig1p3_allwv.dat
AREA = 5.87E+07 km²

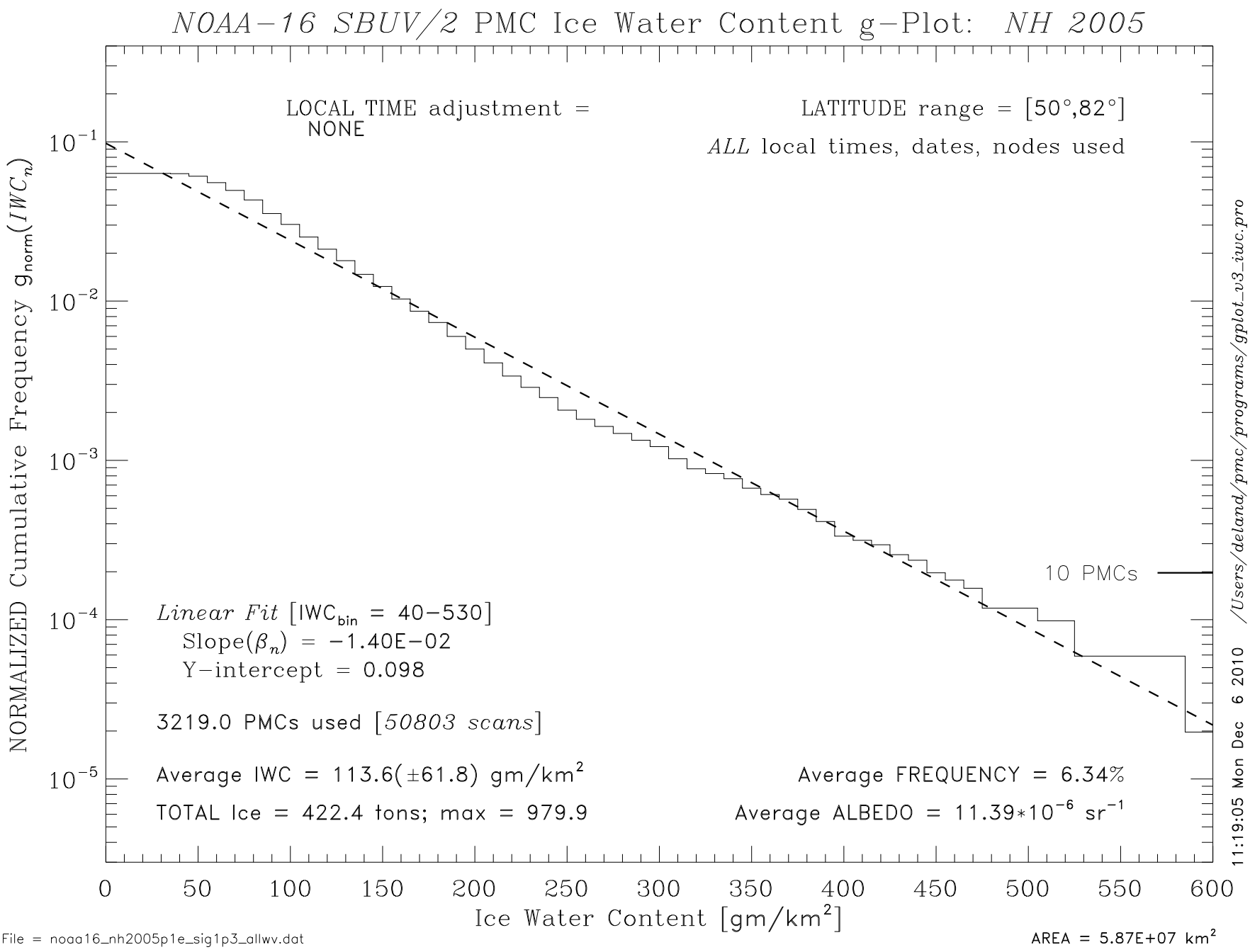
NOAA−16 SBUV/2 PMC Ice Water Content g−Plot: NH 2005
LOCAL TIME adjustment = NONE
LATITUDE range = [50°,82°]
ALL local times, dates, nodes used
10 PMCs
Linear Fit [IWC_bin = 40−530]
Slope(β_n) = −1.40E−02
Y−intercept = 0.098
3219.0 PMCs used [50803 scans]
Average IWC = 113.6(±61.8) gm/km²
TOTAL Ice = 422.4 tons; max = 979.9
Average FREQUENCY = 6.34%
Average ALBEDO = 11.39*10⁻⁶ sr⁻¹
NORMALIZED Cumulative Frequency g_norm(IWC_n)
Ice Water Content [gm/km²]
/Users/deland/pmc/programs/gplot_v3_iwc.pro
11:19:05 Mon Dec 6 2010
File = noaa16_nh2005p1e_sig1p3_allwv.dat
AREA = 5.87E+07 km²

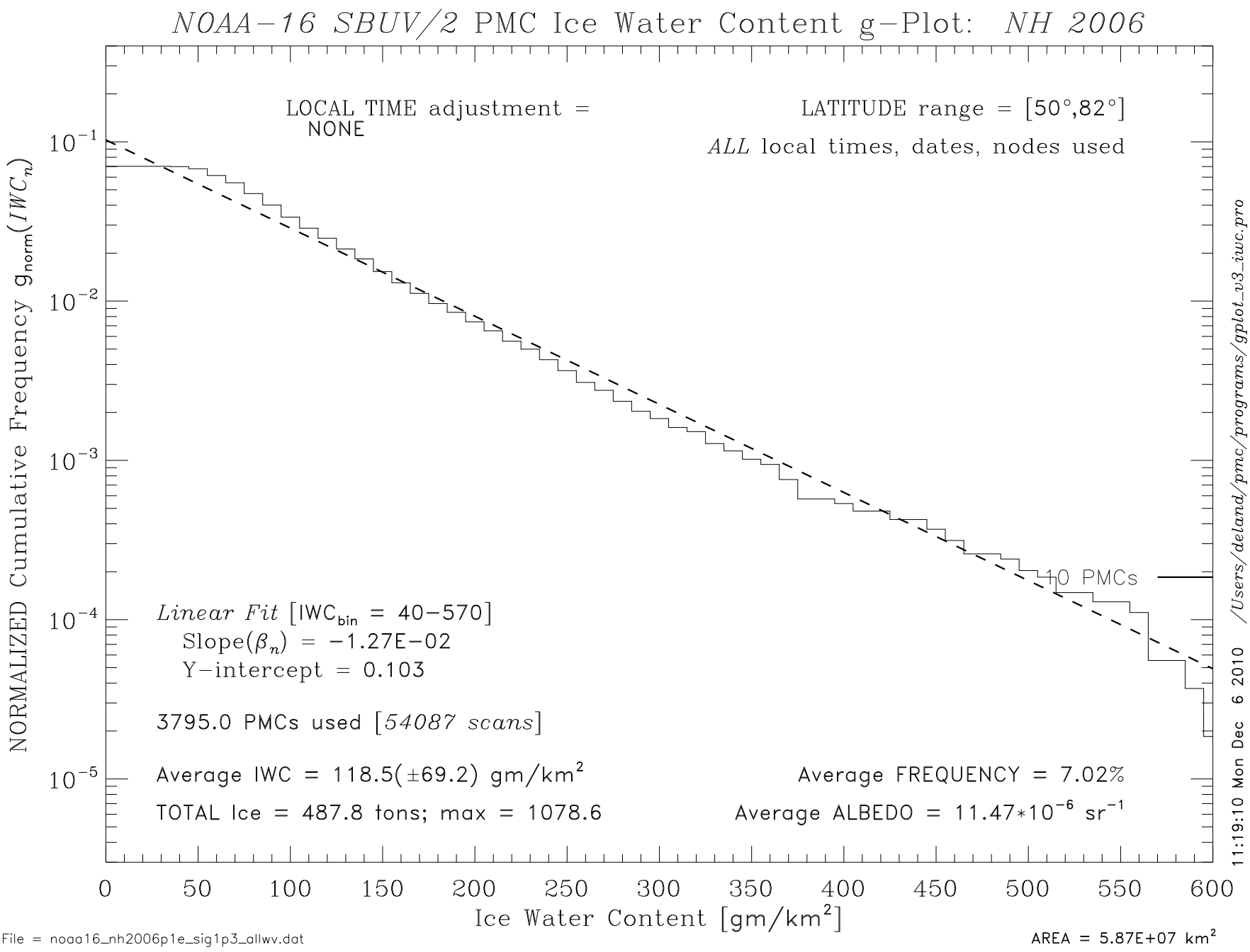

File = noaa16_nh2006p1e_sig1p3_allwv.dat

AREA = 5.87E+07 km²

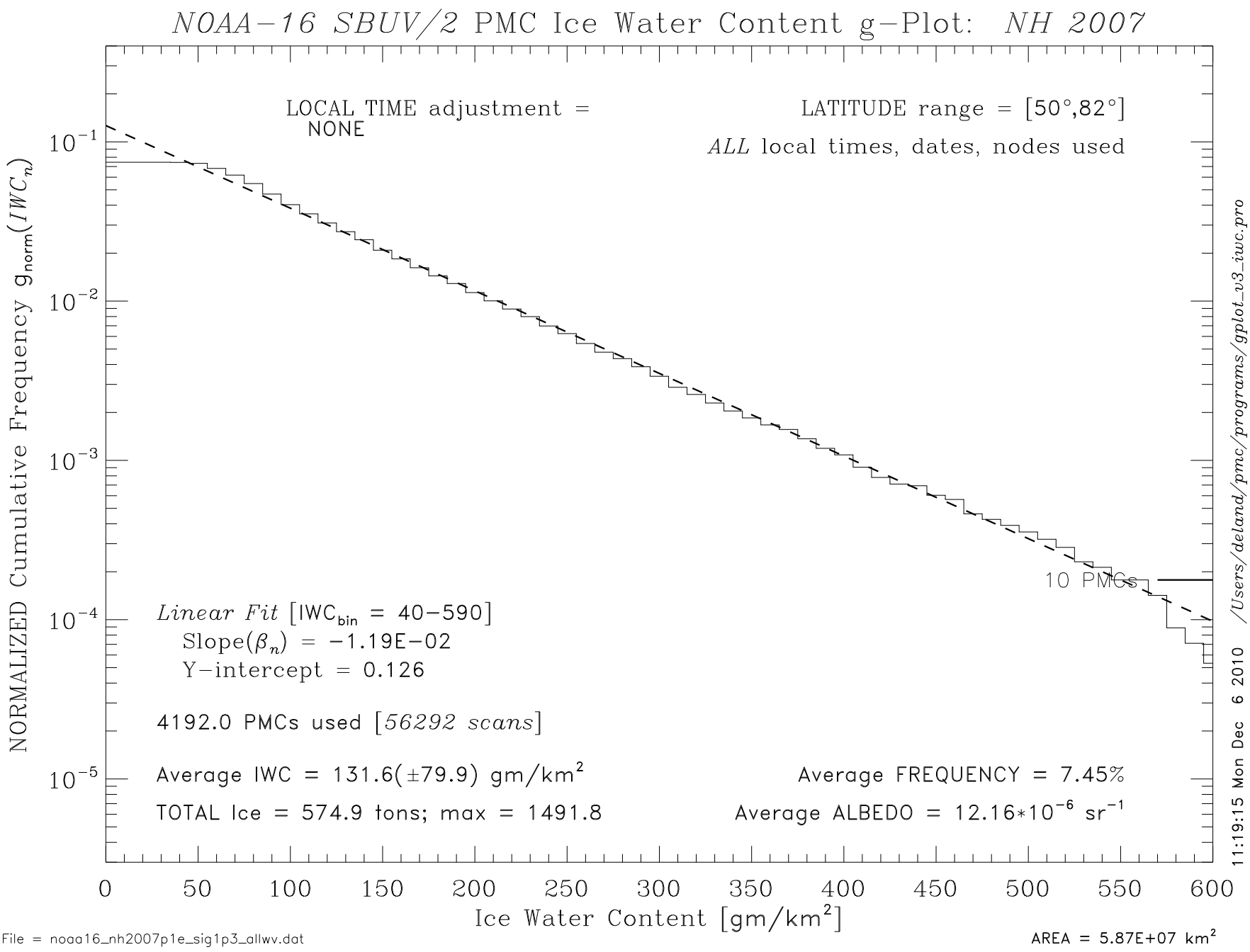

File = noaa16_nh2007p1e_sig1p3_allwv.dat

AREA = 5.87E+07 km²

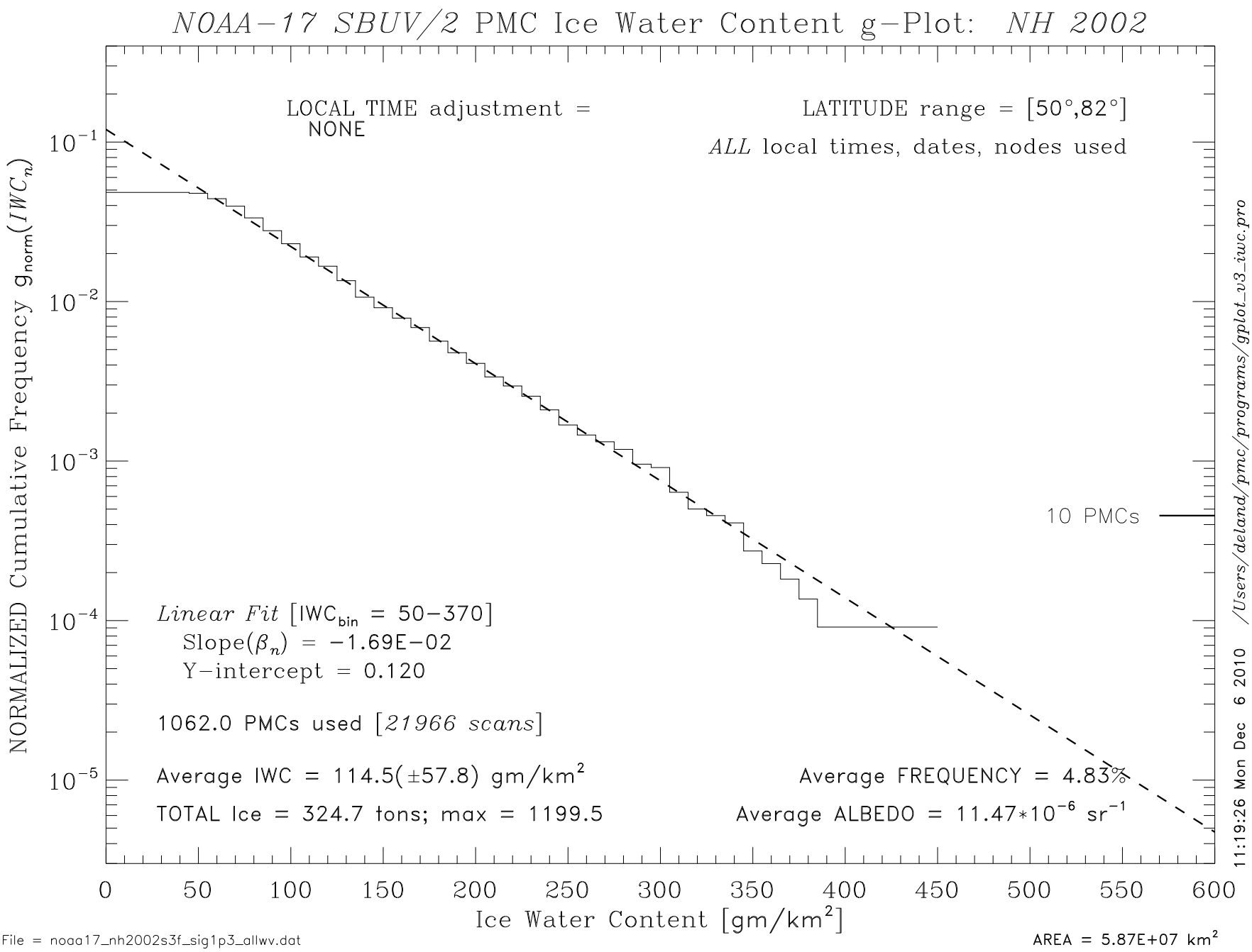
NOAA−17 SBUV/2 PMC Ice Water Content g−Plot: NH 2002
LOCAL TIME adjustment = NONE
LATITUDE range = [50°,82°]
ALL local times, dates, nodes used
10 PMCs
Linear Fit [IWC_bin = 50−370]
Slope(β_n) = −1.69E−02
Y−intercept = 0.120
1062.0 PMCs used [21966 scans]
Average IWC = 114.5(±57.8) gm/km²
TOTAL Ice = 324.7 tons; max = 1199.5
Average FREQUENCY = 4.83%
Average ALBEDO = 11.47*10⁻⁶ sr⁻¹
NORMALIZED Cumulative Frequency g_norm(IWC_n)
Ice Water Content [gm/km²]
/Users/deland/pmc/programs/gplot_v3_iwc.pro
11:19:26 Mon Dec 6 2010
File = noaa17_nh2002s3f_sig1p3_allwv.dat
AREA = 5.87E+07 km²

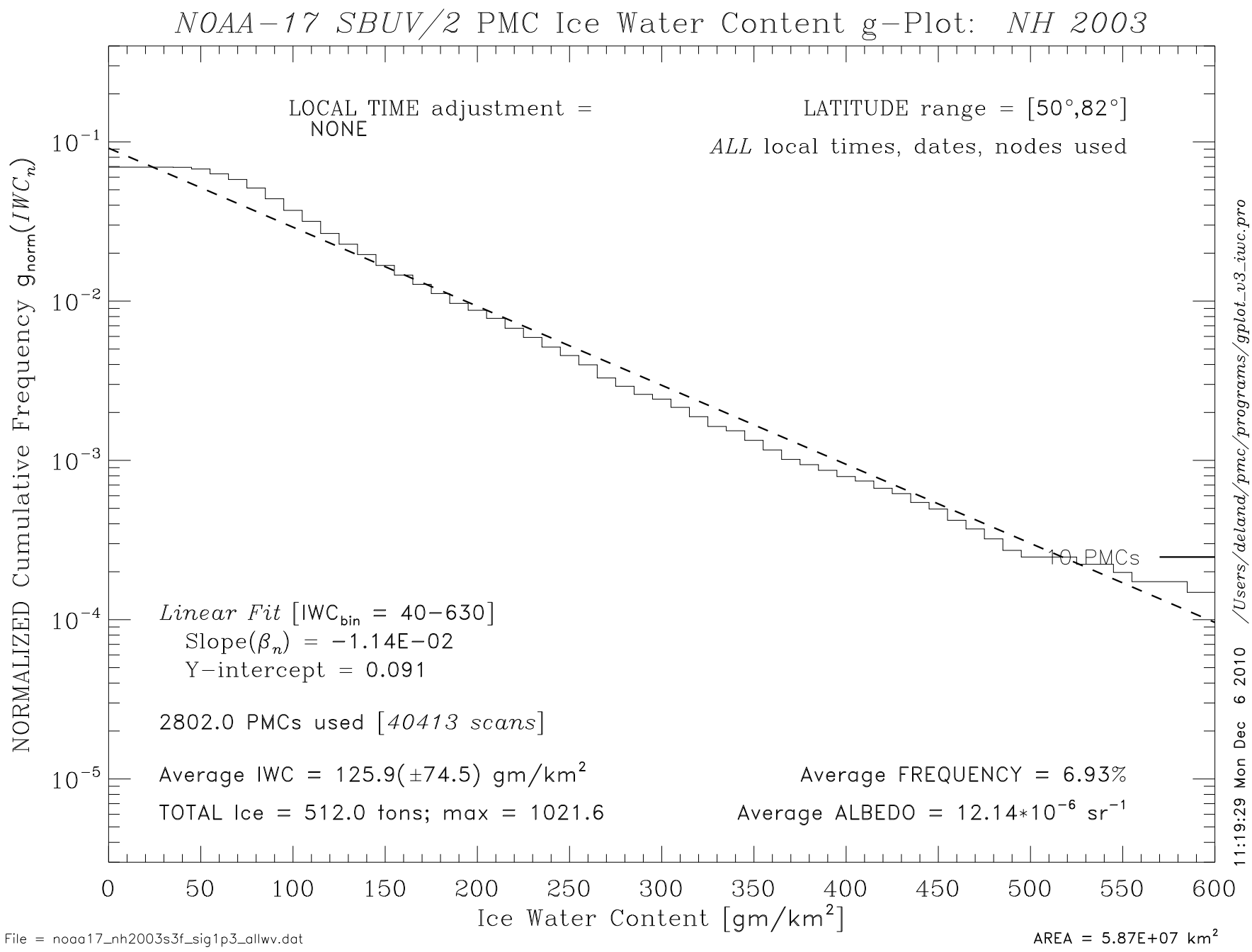
NOAA-17 SBUV/2 PMC Ice Water Content g-Plot: NH 2003
LOCAL TIME adjustment = NONE
LATITUDE range = [50°,82°]
ALL local times, dates, nodes used
10 PMCs
Linear Fit [IWC_bin = 40-630]
Slope(β_n) = -1.14E-02
Y-intercept = 0.091
2802.0 PMCs used [40413 scans]
Average IWC = 125.9(±74.5) gm/km²
TOTAL Ice = 512.0 tons; max = 1021.6
Average FREQUENCY = 6.93%
Average ALBEDO = 12.14*10⁻⁶ sr⁻¹
NORMALIZED Cumulative Frequency g_norm(IWC_n)
Ice Water Content [gm/km²]
/Users/deland/pmc/programs/gplot_v3_iwc.pro
11:19:29 Mon Dec 6 2010
File = noaa17_nh2003s3f_sig1p3_allwv.dat
AREA = 5.87E+07 km²

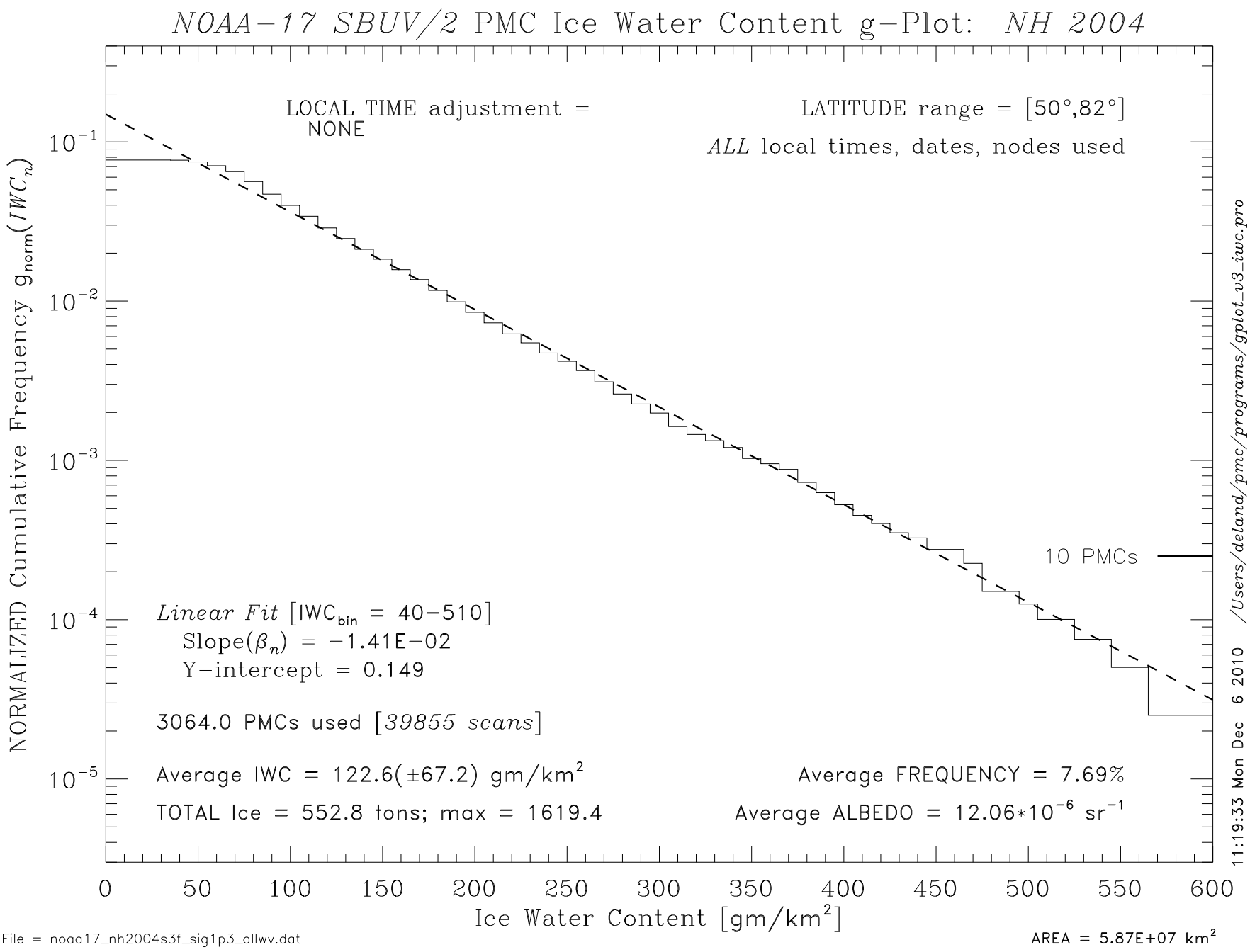
NOAA-17 SBUV/2 PMC Ice Water Content g-Plot: NH 2004
LOCAL TIME adjustment = NONE
LATITUDE range = [50°,82°]
ALL local times, dates, nodes used
10 PMCs
Linear Fit [IWC_bin = 40-510]
Slope(β_n) = -1.41E-02
Y-intercept = 0.149
3064.0 PMCs used [39855 scans]
Average IWC = 122.6(±67.2) gm/km²
TOTAL Ice = 552.8 tons; max = 1619.4
Average FREQUENCY = 7.69%
Average ALBEDO = 12.06*10⁻⁶ sr⁻¹
NORMALIZED Cumulative Frequency g_norm(IWC_n)
Ice Water Content [gm/km²]
/Users/deland/pmc/programs/gplot_v3_iwc.pro
11:19:33 Mon Dec 6 2010
File = noaa17_nh2004s3f_sig1p3_allwv.dat
AREA = 5.87E+07 km²

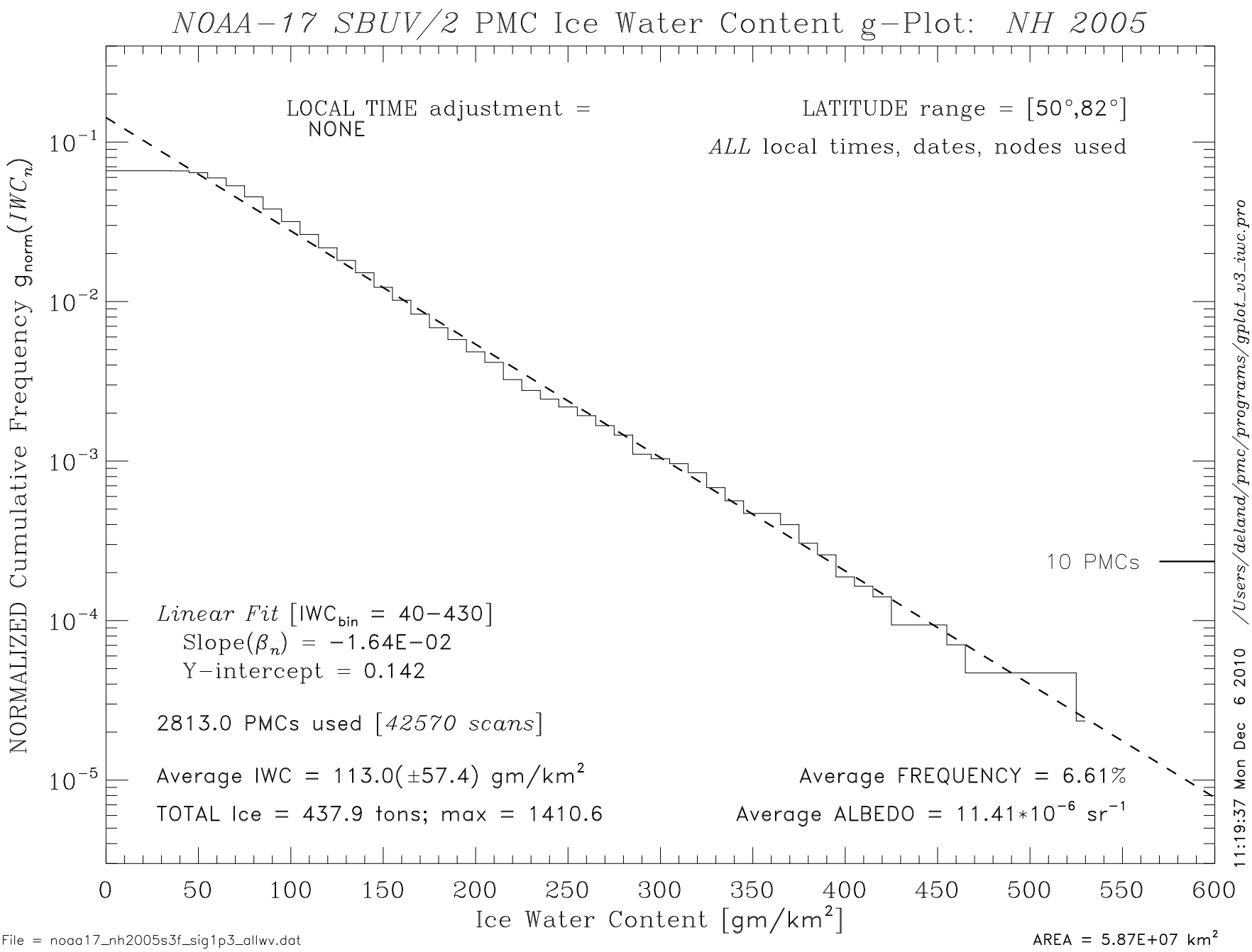
NOAA−17 SBUV/2 PMC Ice Water Content g−Plot: NH 2005
LOCAL TIME adjustment = NONE
LATITUDE range = [50°,82°]
ALL local times, dates, nodes used
10 PMCs
Linear Fit [IWC_bin = 40−430]
Slope(β_n) = −1.64E−02
Y−intercept = 0.142
2813.0 PMCs used [42570 scans]
Average IWC = 113.0(±57.4) gm/km²
TOTAL Ice = 437.9 tons; max = 1410.6
Average FREQUENCY = 6.61%
Average ALBEDO = 11.41*10⁻⁶ sr⁻¹
NORMALIZED Cumulative Frequency g_norm(IWC_n)
Ice Water Content [gm/km²]
/Users/deland/pmc/programs/gplot_v3_iwc.pro
11:19:37 Mon Dec 6 2010
File = noaa17_nh2005s3f_sig1p3_allwv.dat
AREA = 5.87E+07 km²

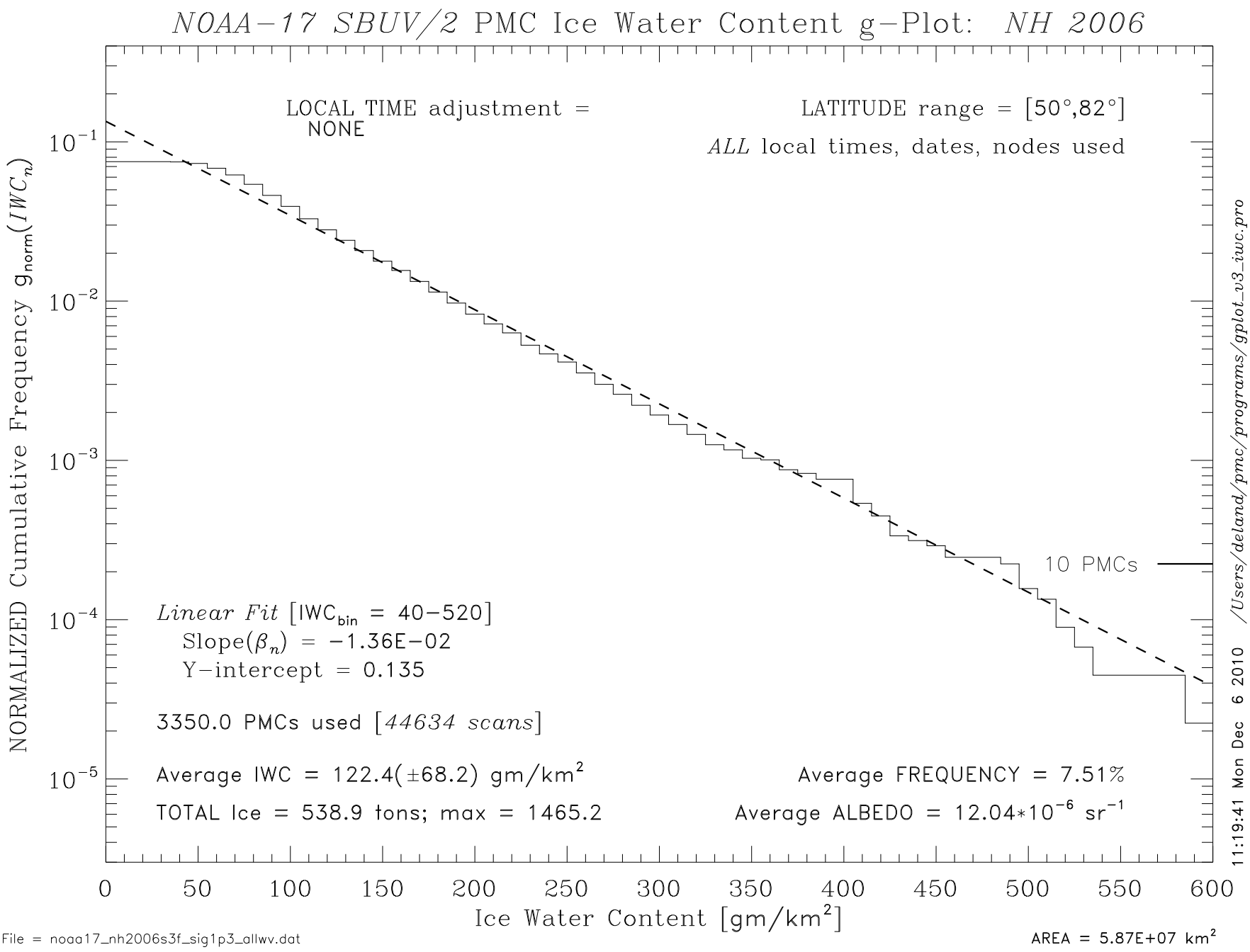
NOAA-17 SBUV/2 PMC Ice Water Content g-Plot: NH 2006
LOCAL TIME adjustment = NONE
LATITUDE range = [50°,82°]
ALL local times, dates, nodes used
10 PMCs
Linear Fit [IWC_bin = 40-520]
Slope(β_n) = -1.36E-02
Y-intercept = 0.135
3350.0 PMCs used [44634 scans]
Average IWC = 122.4(±68.2) gm/km²
TOTAL Ice = 538.9 tons; max = 1465.2
Average FREQUENCY = 7.51%
Average ALBEDO = 12.04*10⁻⁶ sr⁻¹
NORMALIZED Cumulative Frequency g_norm(IWC_n)
Ice Water Content [gm/km²]
/Users/deland/pmc/programs/gplot_v3_iwc.pro
11:19:41 Mon Dec 6 2010
File = noaa17_nh2006s3f_sig1p3_allwv.dat
AREA = 5.87E+07 km²

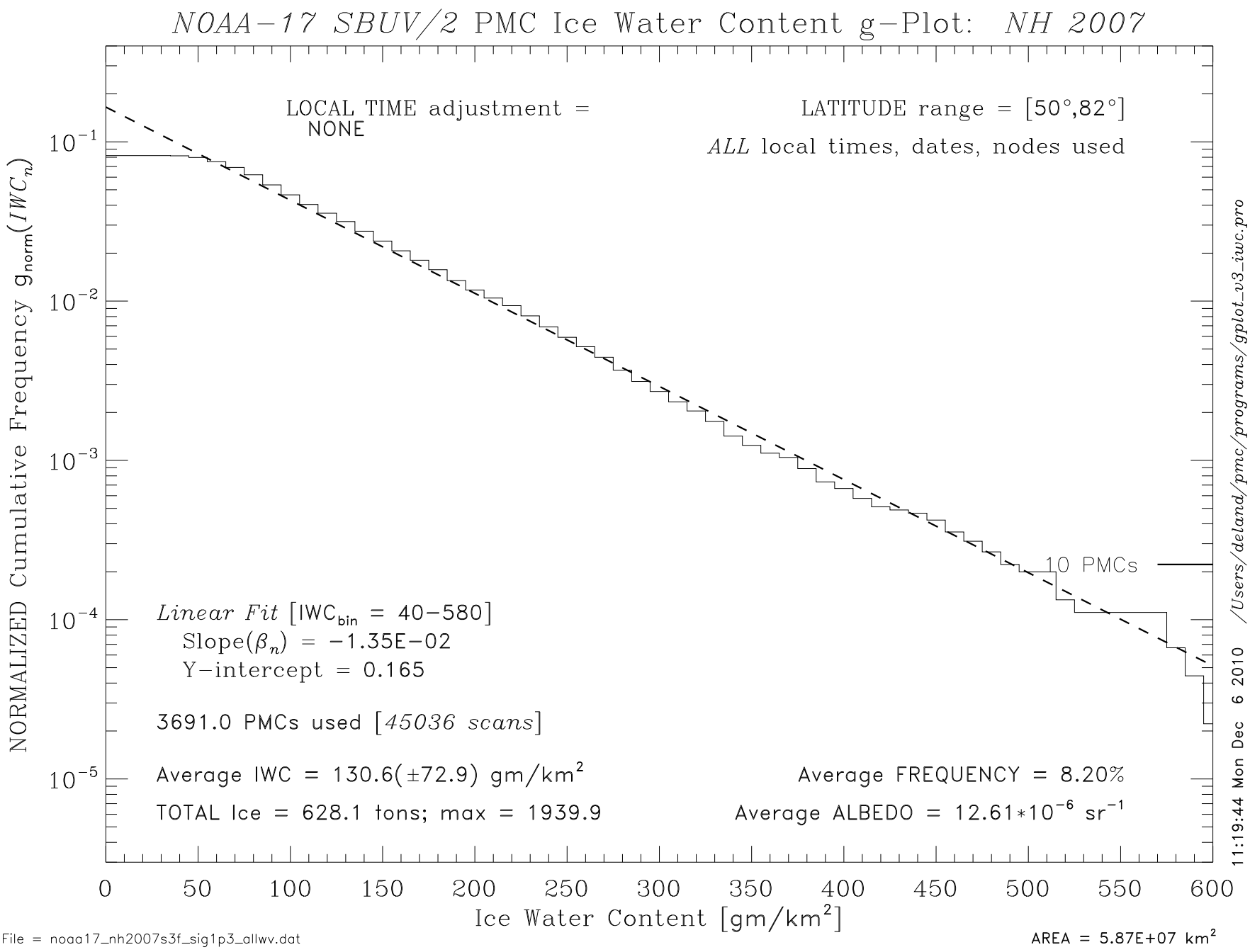
NOAA-17 SBUV/2 PMC Ice Water Content g-Plot: NH 2007
LOCAL TIME adjustment = NONE
LATITUDE range = [50°,82°]
ALL local times, dates, nodes used
10 PMCs
Linear Fit [IWC_bin = 40-580]
Slope(β_n) = -1.35E-02
Y-intercept = 0.165
3691.0 PMCs used [45036 scans]
Average IWC = 130.6(±72.9) gm/km²
TOTAL Ice = 628.1 tons; max = 1939.9
Average FREQUENCY = 8.20%
Average ALBEDO = 12.61*10⁻⁶ sr⁻¹
NORMALIZED Cumulative Frequency g_norm(IWC_n)
Ice Water Content [gm/km²]
/Users/deland/pmc/programs/gplot_v3_iwc.pro
11:19:44 Mon Dec 6 2010
File = noaa17_nh2007s3f_sig1p3_allwv.dat
AREA = 5.87E+07 km²

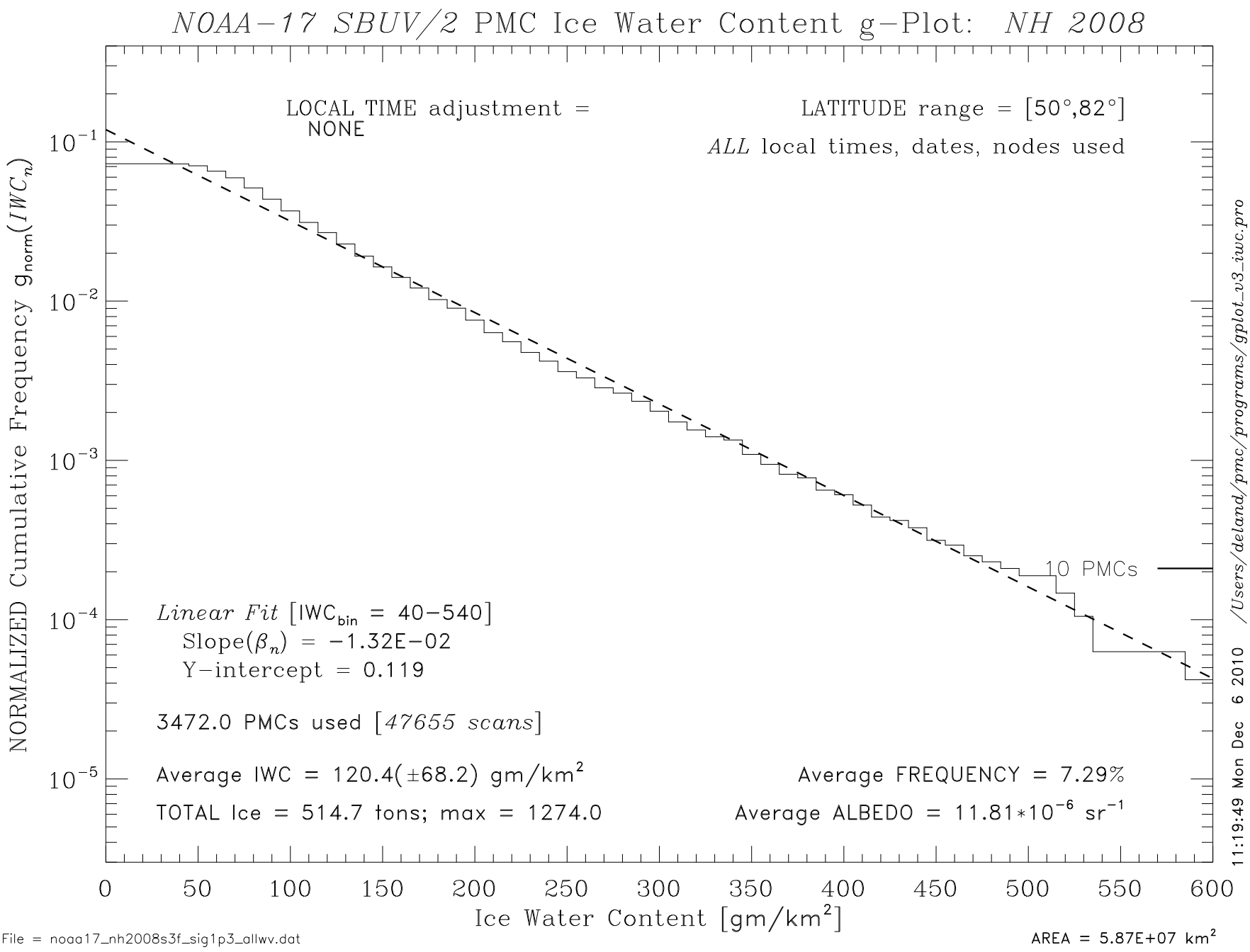
NOAA-17 SBUV/2 PMC Ice Water Content g-Plot: NH 2008
LOCAL TIME adjustment = NONE
LATITUDE range = [50°,82°]
ALL local times, dates, nodes used
10 PMCs
Linear Fit [IWC_bin = 40-540]
Slope(β_n) = -1.32E-02
Y-intercept = 0.119
3472.0 PMCs used [47655 scans]
Average IWC = 120.4(±68.2) gm/km²
TOTAL Ice = 514.7 tons; max = 1274.0
Average FREQUENCY = 7.29%
Average ALBEDO = 11.81*10⁻⁶ sr⁻¹
NORMALIZED Cumulative Frequency g_norm(IWC_n)
Ice Water Content [gm/km²]
/Users/deland/pmc/programs/gplot_v3_iwc.pro
11:19:49 Mon Dec 6 2010
File = noaa17_nh2008s3f_sig1p3_allwv.dat
AREA = 5.87E+07 km²

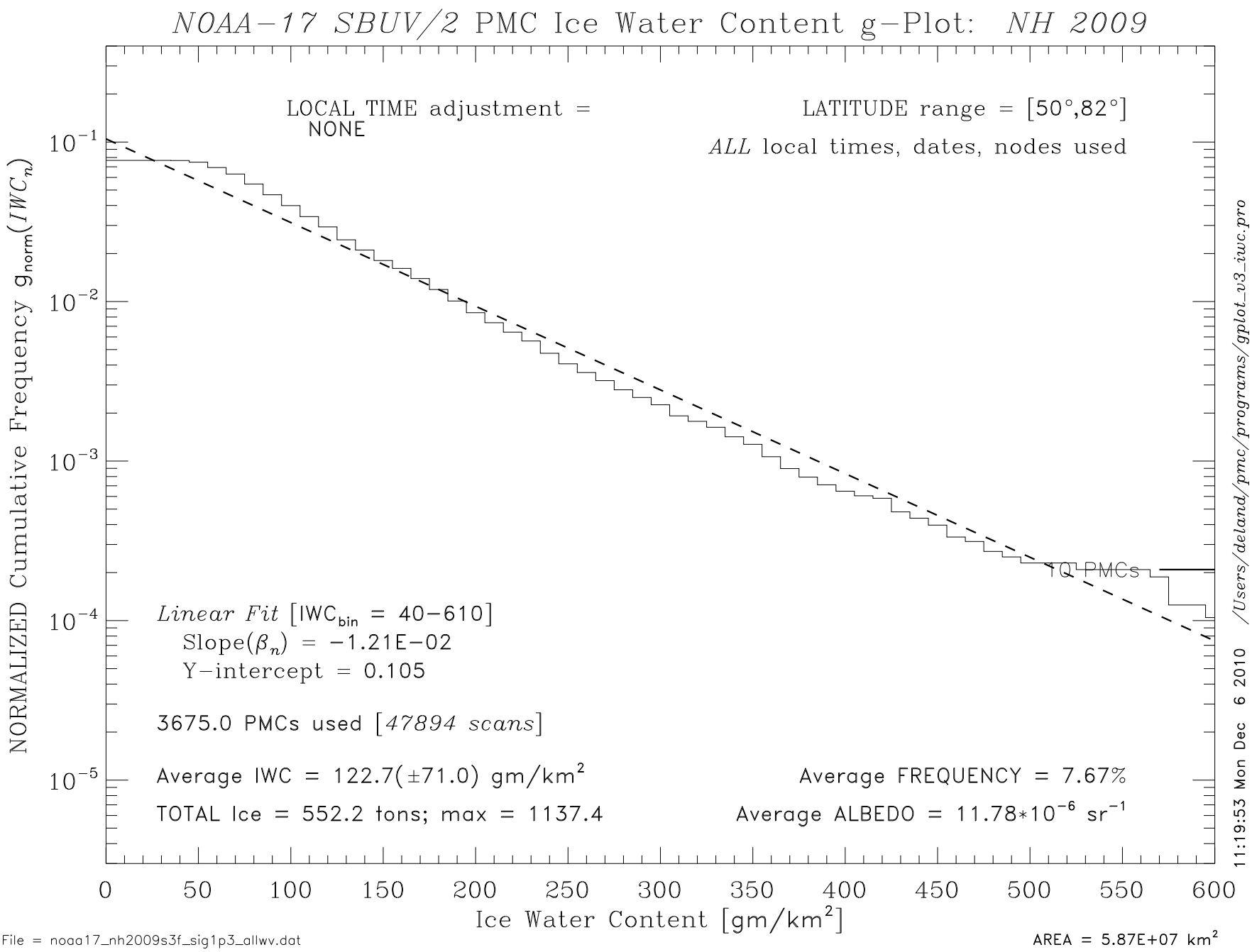
NOAA-17 SBUV/2 PMC Ice Water Content g-Plot: NH 2009
LOCAL TIME adjustment = NONE
LATITUDE range = [50°,82°]
ALL local times, dates, nodes used
TQ PMCs
Linear Fit [IWC_bin = 40-610]
Slope(β_n) = -1.21E-02
Y-intercept = 0.105
3675.0 PMCs used [47894 scans]
Average IWC = 122.7(±71.0) gm/km²
TOTAL Ice = 552.2 tons; max = 1137.4
Average FREQUENCY = 7.67%
Average ALBEDO = 11.78*10⁻⁶ sr⁻¹
NORMALIZED Cumulative Frequency g_norm(IWC_n)
Ice Water Content [gm/km²]
/Users/deland/pmc/programs/gplot_v3_iwc.pro
11:19:53 Mon Dec 6 2010
File = noaa17_nh2009s3f_sig1p3_allwv.dat
AREA = 5.87E+07 km²

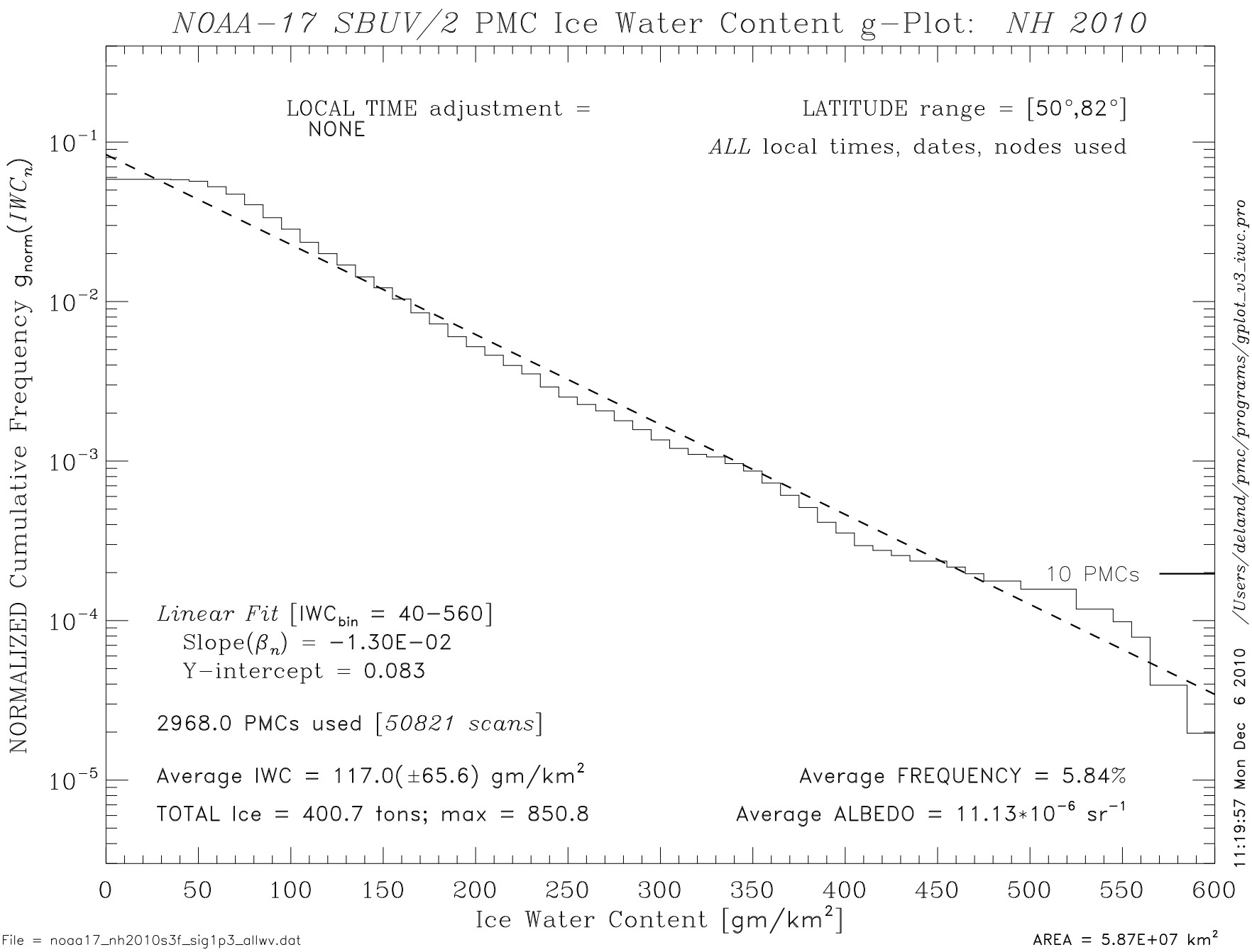
NOAA−17 SBUV/2 PMC Ice Water Content g−Plot: NH 2010
LOCAL TIME adjustment = NONE
LATITUDE range = [50°,82°]
ALL local times, dates, nodes used
10 PMCs
Linear Fit [IWC_bin = 40−560]
Slope(β_n) = −1.30E−02
Y−intercept = 0.083
2968.0 PMCs used [50821 scans]
Average IWC = 117.0(±65.6) gm/km²
TOTAL Ice = 400.7 tons; max = 850.8
Average FREQUENCY = 5.84%
Average ALBEDO = 11.13*10⁻⁶ sr⁻¹
NORMALIZED Cumulative Frequency g_norm(IWC_n)
Ice Water Content [gm/km²]
/Users/deland/pmc/programs/gplot_v3_iwc.pro
11:19:57 Mon Dec 6 2010
File = noaa17_nh2010s3f_sig1p3_allwv.dat
AREA = 5.87E+07 km²

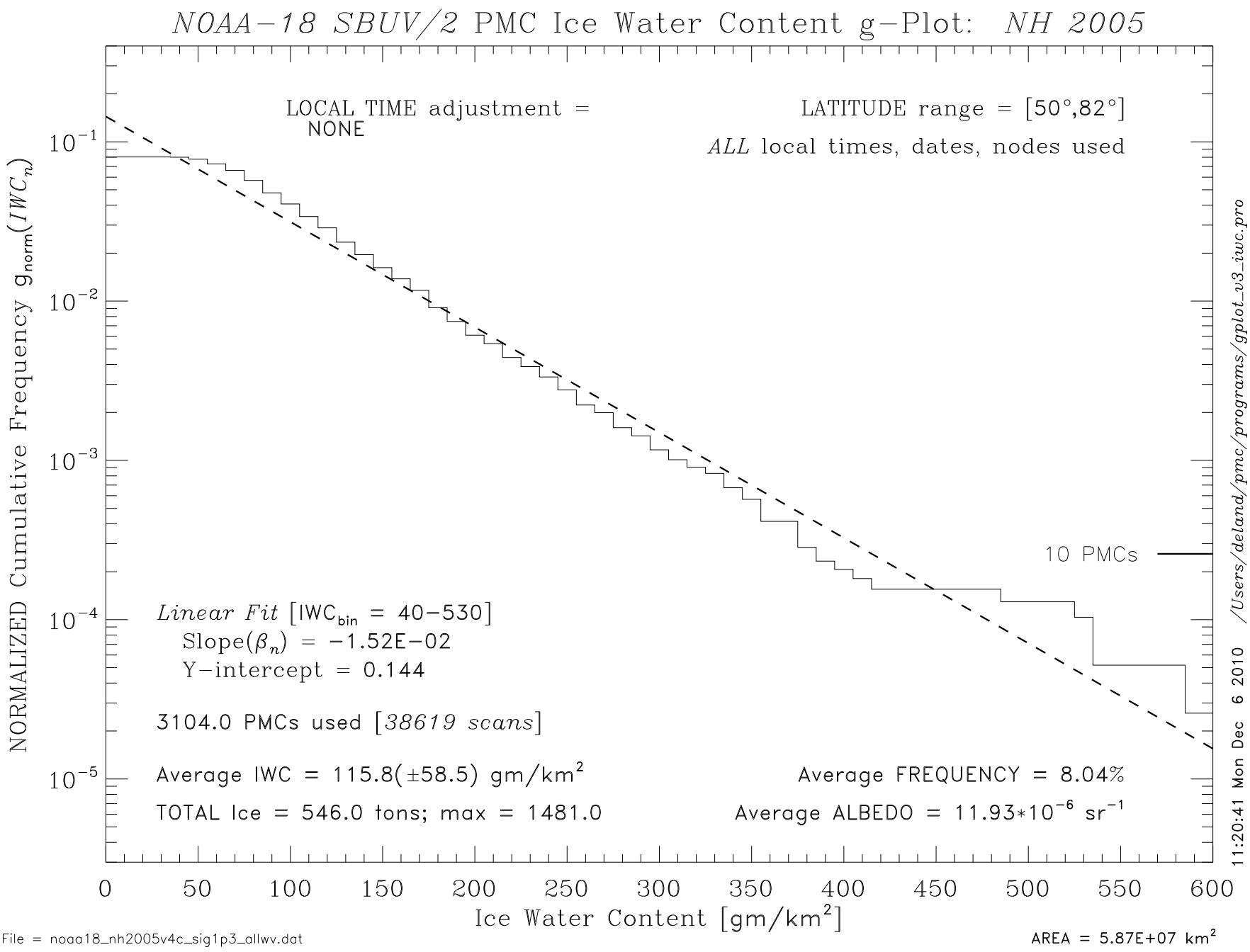

File = noaa18_nh2005v4c_sig1p3_allwv.dat

AREA = 5.87E+07 km²

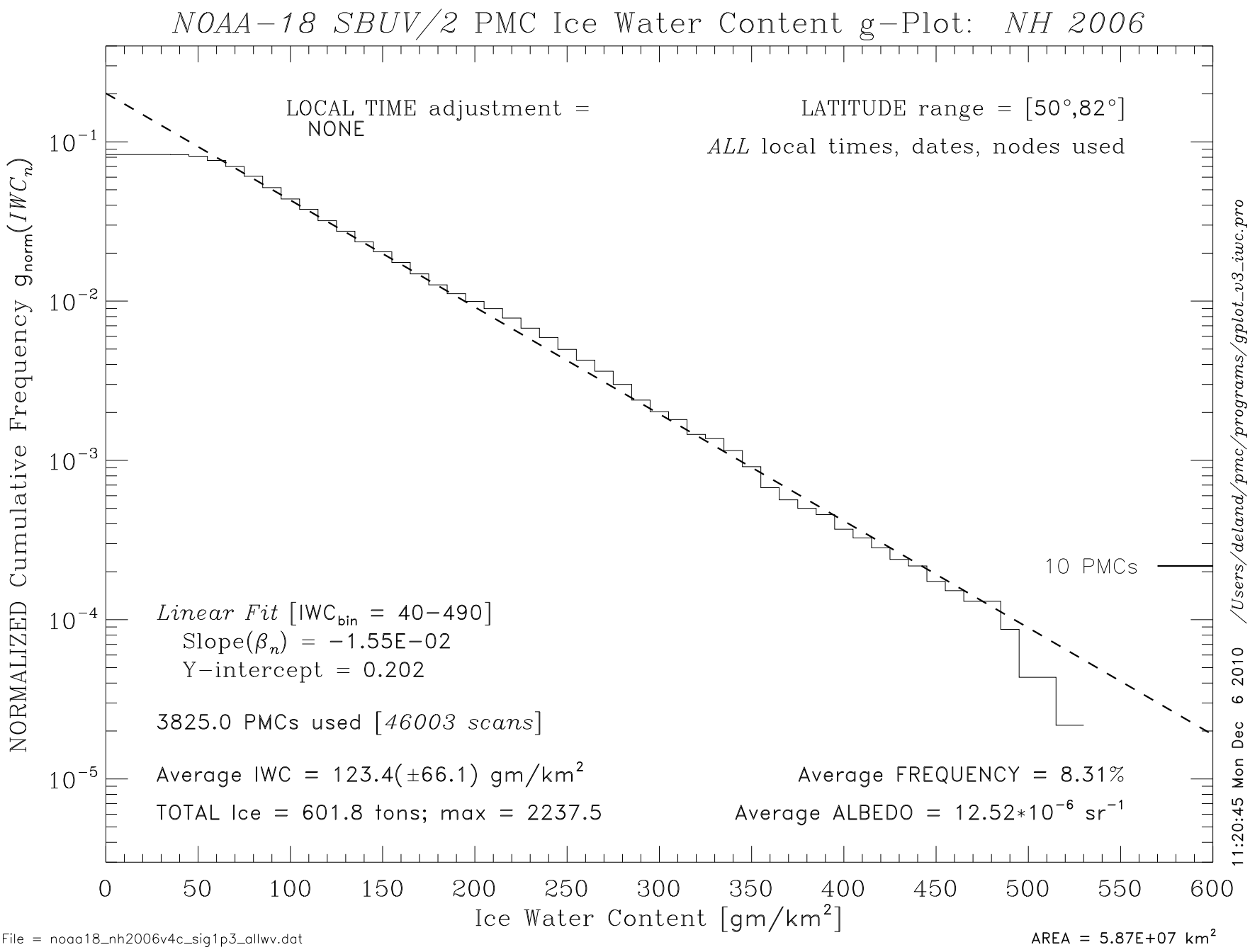
NOAA−18 SBUV/2 PMC Ice Water Content g−Plot: NH 2006
LOCAL TIME adjustment = NONE
LATITUDE range = [50°,82°]
ALL local times, dates, nodes used
10 PMCs
Linear Fit [IWC_bin = 40−490]
Slope(β_n) = −1.55E−02
Y−intercept = 0.202
3825.0 PMCs used [46003 scans]
Average IWC = 123.4(±66.1) gm/km²
TOTAL Ice = 601.8 tons; max = 2237.5
Average FREQUENCY = 8.31%
Average ALBEDO = 12.52*10⁻⁶ sr⁻¹
NORMALIZED Cumulative Frequency g_norm(IWC_n)
Ice Water Content [gm/km²]
/Users/deland/pmc/programs/gplot_v3_iwc.pro
11:20:45 Mon Dec 6 2010
File = noaa18_nh2006v4c_sig1p3_allwv.dat
AREA = 5.87E+07 km²

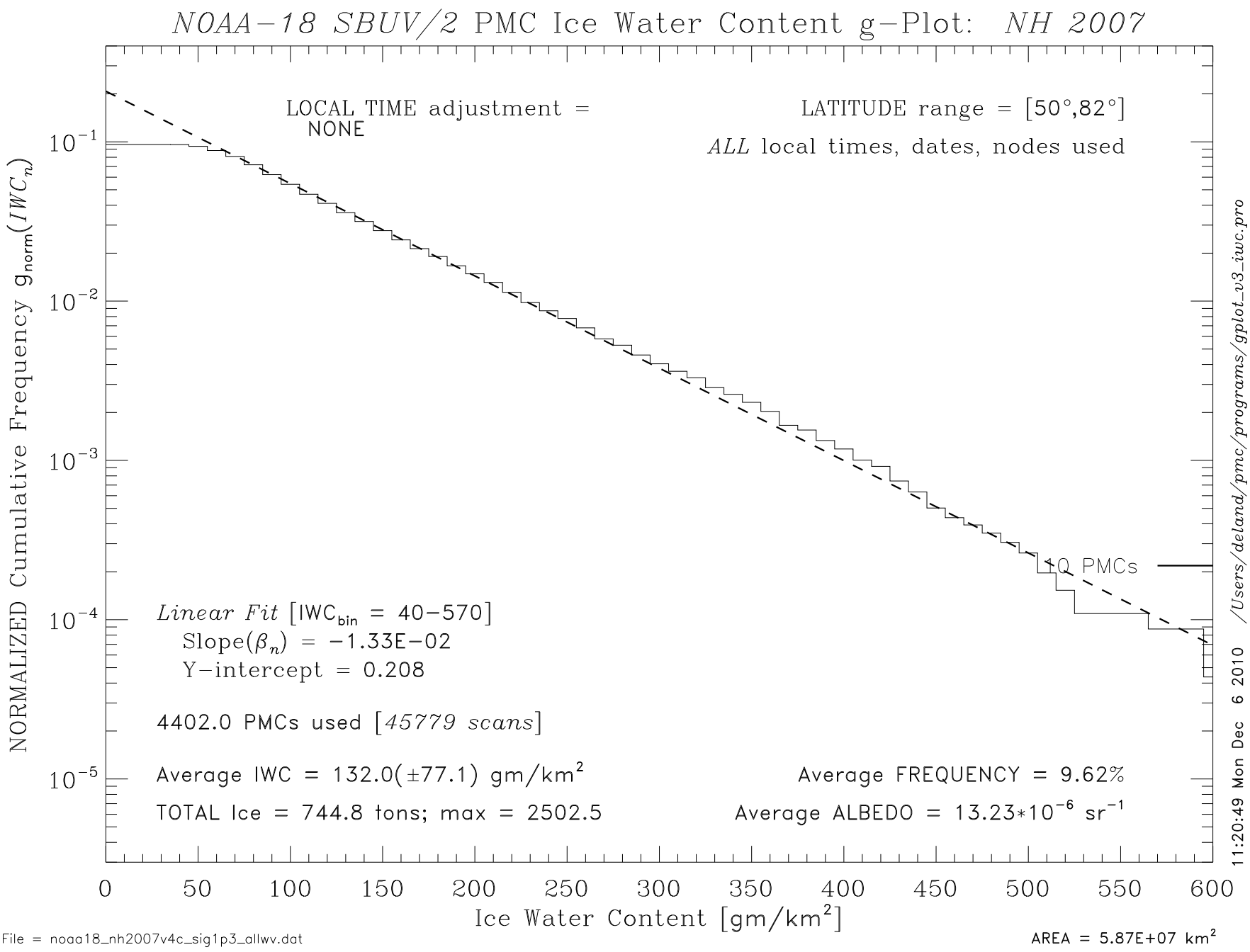
NOAA-18 SBUV/2 PMC Ice Water Content g-Plot: NH 2007
LOCAL TIME adjustment = NONE
LATITUDE range = [50°,82°]
ALL local times, dates, nodes used
NORMALIZED Cumulative Frequency $g_{norm}(IWC_n)$
10^{-1}
10^{-2}
10^{-3}
10^{-4}
10^{-5}
+Q PMCs
Linear Fit [IWC_{bin} = 40–570]
Slope(β_n) = −1.33E−02
Y-intercept = 0.208
4402.0 PMCs used [45779 scans]
Average IWC = 132.0(±77.1) gm/km^2
TOTAL Ice = 744.8 tons; max = 2502.5
Average FREQUENCY = 9.62%
Average ALBEDO = 13.23*10^{-6} sr^{-1}
0
50
100
150
200
250
300
350
400
450
500
550
600
Ice Water Content [gm/km^2]
/Users/deland/pmc/programs/gplot_v3_iwc.pro
11:20:49 Mon Dec 6 2010
File = noaa18_nh2007v4c_sig1p3_allwv.dat
AREA = 5.87E+07 km^2

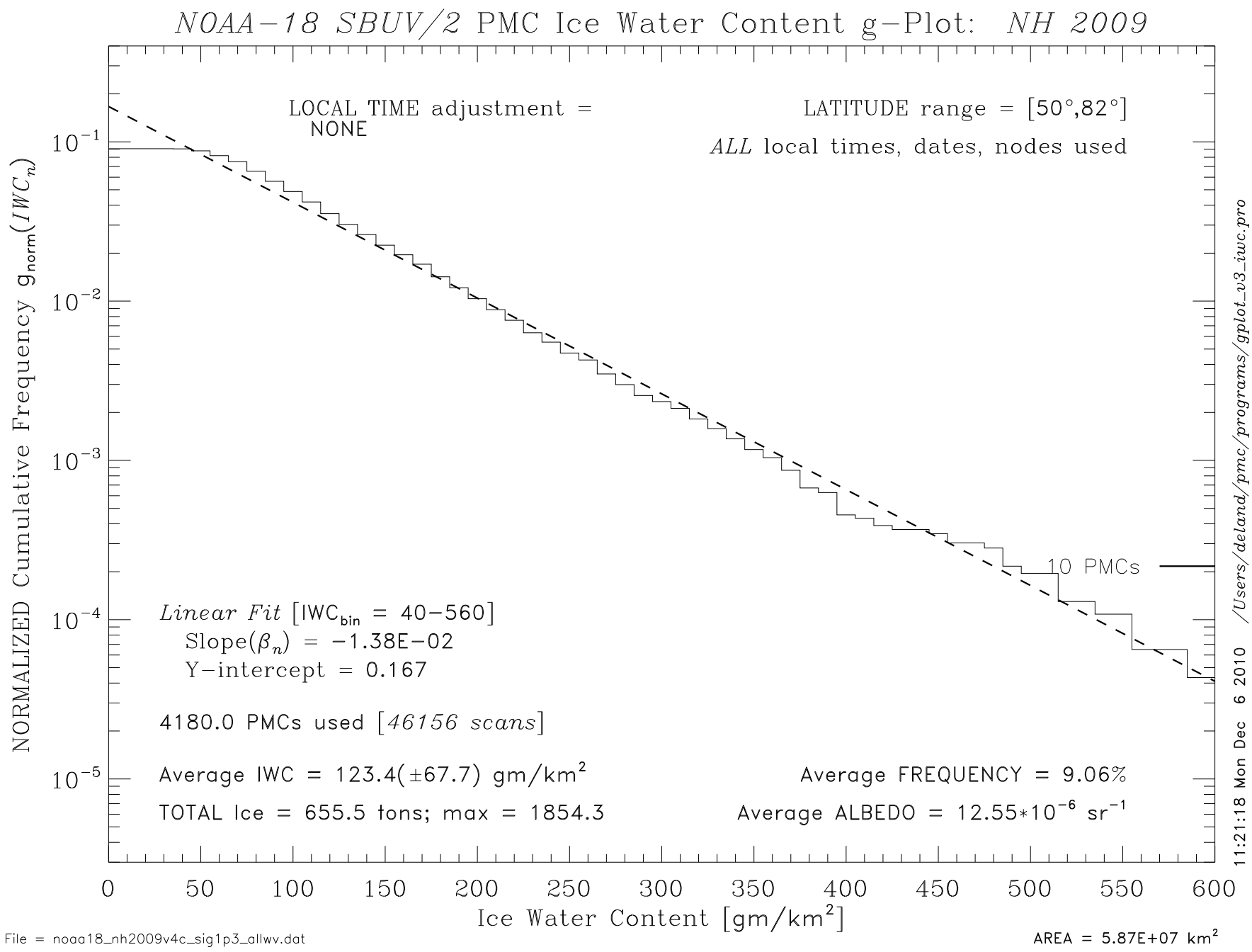
NOAA-18 SBUV/2 PMC Ice Water Content g-Plot: NH 2009
LOCAL TIME adjustment = NONE
LATITUDE range = [50°,82°]
ALL local times, dates, nodes used
10 PMCs
Linear Fit [IWC_bin = 40-560]
Slope(β_n) = -1.38E-02
Y-intercept = 0.167
4180.0 PMCs used [46156 scans]
Average IWC = 123.4(±67.7) gm/km²
TOTAL Ice = 655.5 tons; max = 1854.3
Average FREQUENCY = 9.06%
Average ALBEDO = 12.55*10⁻⁶ sr⁻¹
NORMALIZED Cumulative Frequency g_norm(IWC_n)
Ice Water Content [gm/km²]
/Users/deland/pmc/programs/gplot_v3_iwc.pro
11:21:18 Mon Dec 6 2010
File = noaa18_nh2009v4c_sig1p3_allwv.dat
AREA = 5.87E+07 km²

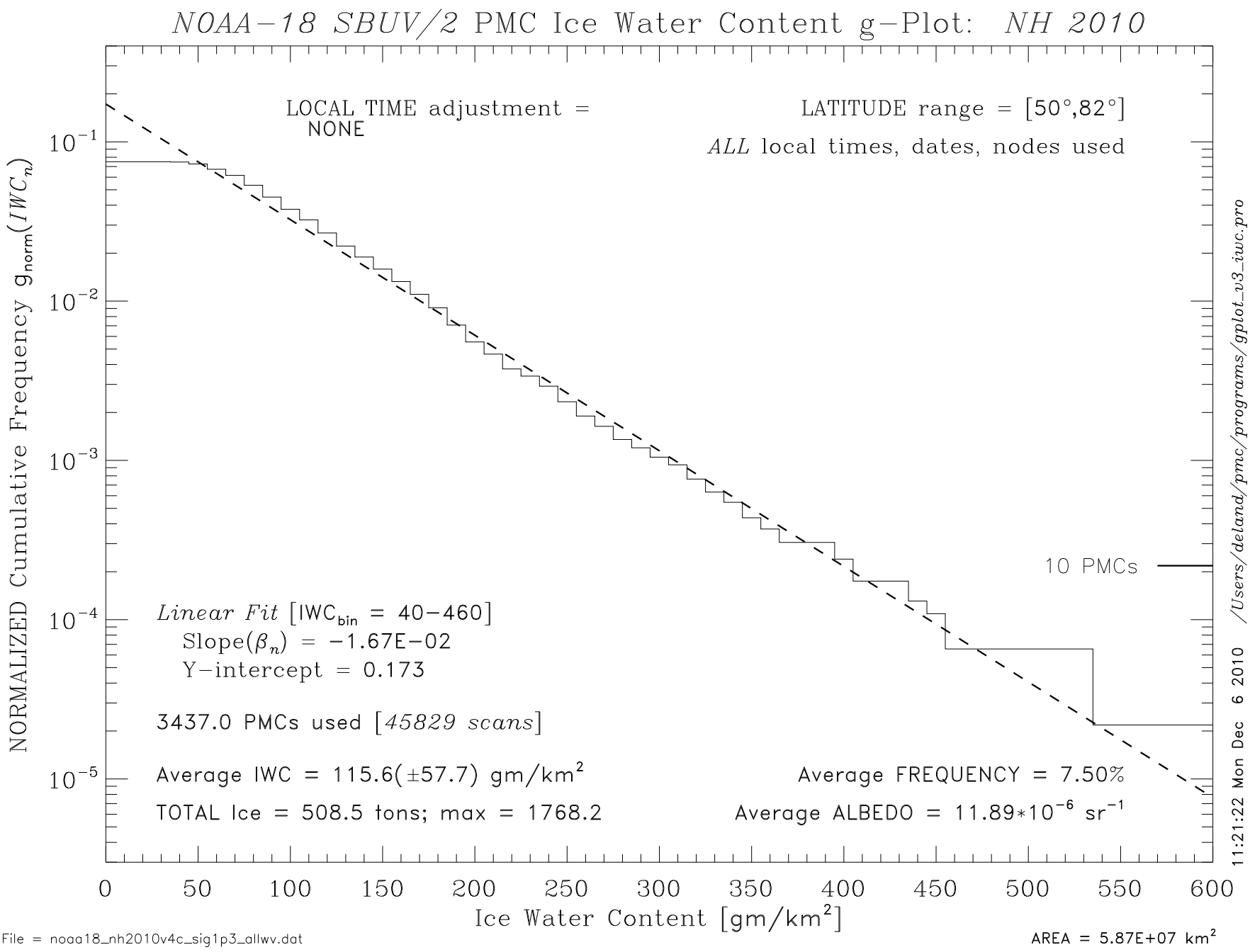

File = noaa18_nh2010v4c_sig1p3_allwv.dat

AREA = 5.87E+07 km²

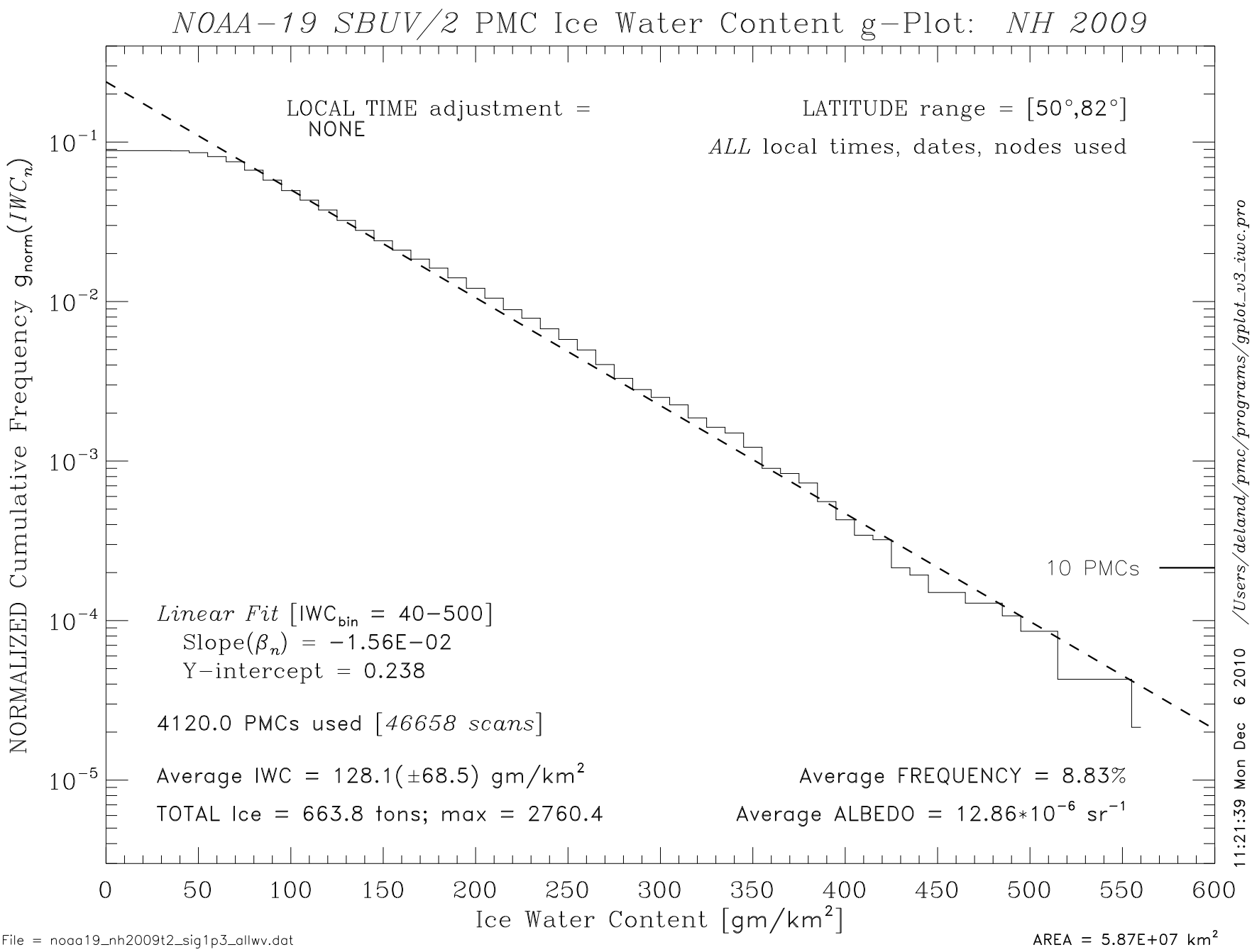
NOAA−19 SBUV/2 PMC Ice Water Content g−Plot: NH 2009
LOCAL TIME adjustment = NONE
LATITUDE range = [50°,82°]
ALL local times, dates, nodes used
10 PMCs
Linear Fit [IWC_bin = 40−500]
Slope(β_n) = −1.56E−02
Y−intercept = 0.238
4120.0 PMCs used [46658 scans]
Average IWC = 128.1(±68.5) gm/km²
TOTAL Ice = 663.8 tons; max = 2760.4
Average FREQUENCY = 8.83%
Average ALBEDO = 12.86*10⁻⁶ sr⁻¹
NORMALIZED Cumulative Frequency g_norm(IWC_n)
Ice Water Content [gm/km²]
/Users/deland/pmc/programs/gplot_v3_iwc.pro
11:21:39 Mon Dec 6 2010
File = noaa19_nh2009t2_sig1p3_allwv.dat
AREA = 5.87E+07 km²

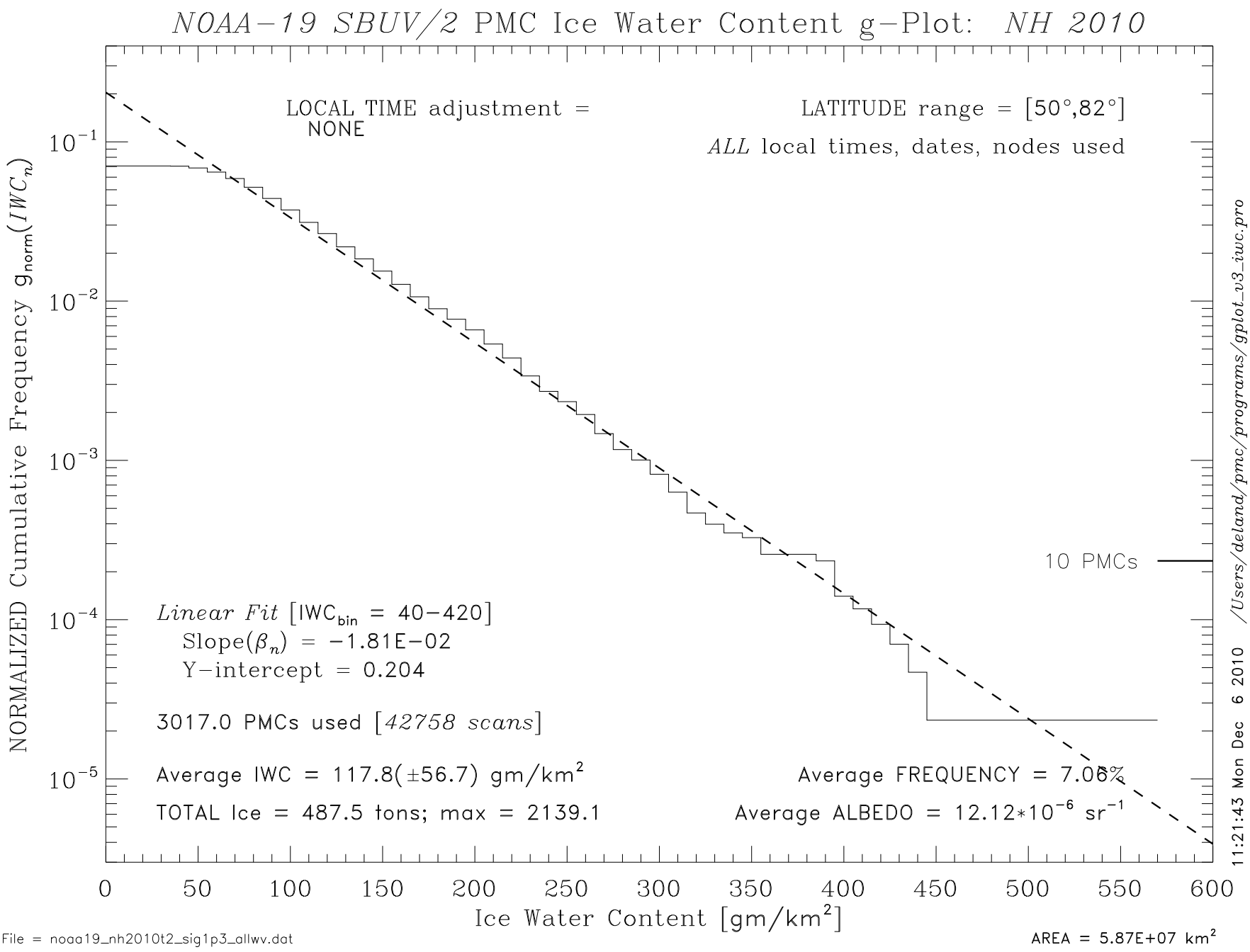
NOAA−19 SBUV/2 PMC Ice Water Content g−Plot: NH 2010
LOCAL TIME adjustment = NONE
LATITUDE range = [50°,82°]
ALL local times, dates, nodes used
10 PMCs
Linear Fit [IWC_bin = 40−420]
Slope(β_n) = −1.81E−02
Y−intercept = 0.204
3017.0 PMCs used [42758 scans]
Average IWC = 117.8(±56.7) gm/km²
TOTAL Ice = 487.5 tons; max = 2139.1
Average FREQUENCY = 7.06%
Average ALBEDO = 12.12*10⁻⁶ sr⁻¹
NORMALIZED Cumulative Frequency g_norm(IWC_n)
Ice Water Content [gm/km²]
/Users/deland/pmc/programs/gplot_v3_iwc.pro
11:21:43 Mon Dec 6 2010
File = noaa19_nh2010t2_sig1p3_allwv.dat
AREA = 5.87E+07 km²